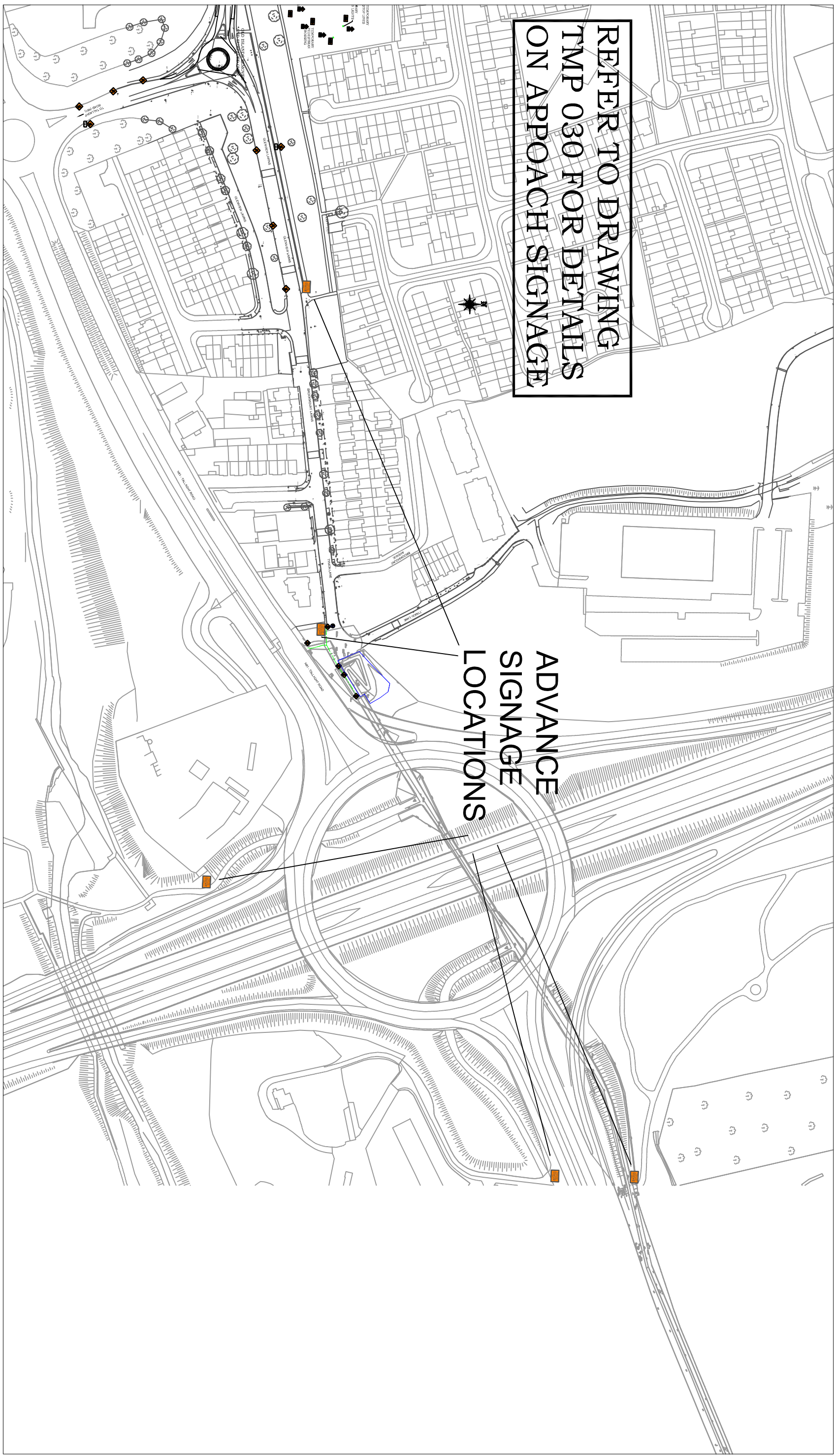






**REFER TO DRAWING
TMP 030 FOR DETAILS
ON APPROACH SIGNAGE**

**ADVANCE
SIGNAGE
LOCATIONS**



-  DELINEATION CONES
-  PEDESTRIAN BARRIER
-  PEDESTRIAN ROUTE
-  WORKS AREA

DELINEATION CONES
PEDESTRIAN BARRIER
PEDESTRIAN ROUTE
WORKS AREA



PROJECT TITLE:
TALLAGHT TO TEMPLEOGUE
CYCLE ROUTE

DRAWING TITLE
TRAFFIC MANAGEMENT PLAN
M-50 RAMP WORKS - ADVANCED
SIGN LOCATIONS

DWG NR
TMP 044

REV NR