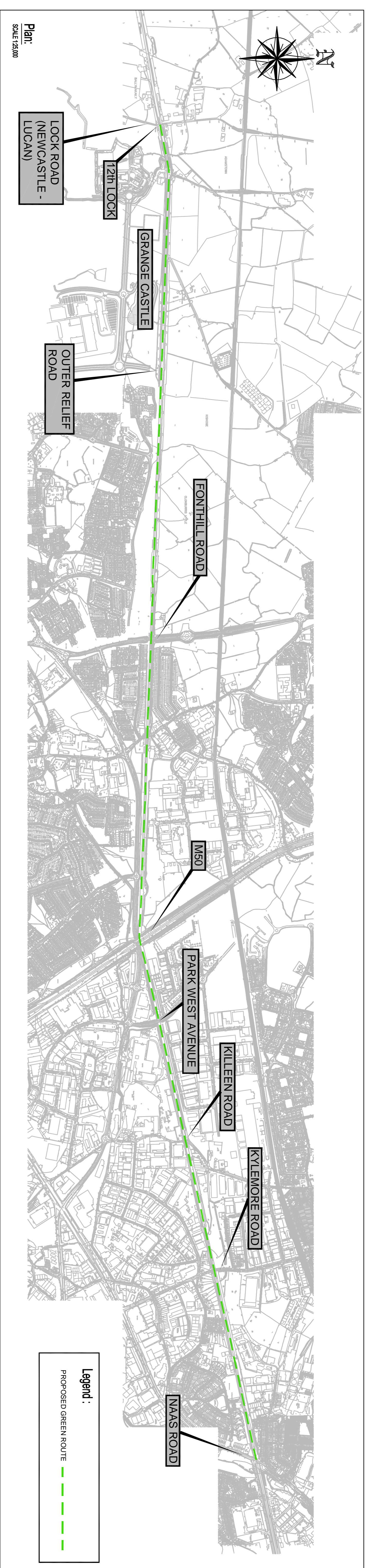


PROPOSED GREEN PEDESTRIAN AND CYCLE ROUTE ALONG THE GRAND CANAL FROM 12TH LOCK TO INCHICORE INCORPORATING 110KV DUCTING



Legend:
PROPOSED GREEN ROUTE - - -

Comhairle Contae Atha Cliath Theas
South Dublin County Council

Planning & Development Act 2000
Planning & Development Regulations 2001-2003 (Part 8 Procedure)

Display of proposed development for public comment

Proposed Green and Pedestrian Cycle Route along the Grand Canal from 12th Lock to Inchicore incorporating 110KV Ducting

Pursuant to the requirements of the above, notice is hereby given of the proposed construction by South Dublin County Council of the above scheme.

The proposed works will comprise of the following:

1. The construction of 8450 m of pedestrian and cycleway along the southern towpath of the Grand Canal from the Naas Road at Inchicore to 12th Lock Road at Grange Castle.
2. The proposed new pedestrian footpath will be 2.0m wide and will run parallel and adjacent to a minimum 1.5m opening. The opening will be 2.0m where possible.
3. The provision of public lighting and security CCTV along the entire length of the route.
4. Provision of ducting for Public Lighting, CCTV, 110KV power cables and communication cables together with associated connection and pulling chambers.
5. The provision of public amenity seating and litterbins along the route.
6. Construction of designated fishing points along the route.
7. The construction of access ramps to allow impinged access to and from the route from Park West Avenue, Fonthill Road and the Outer Relief Road. Access will be maintained and improved at Killen Road and Naas Road and 12th Lock Road.
8. The provision of buscan (pedestrian and cycle) crossings at 12th Lock Road and Killen Road.
9. The provision for future pedestrian bridges at key points along the route to link to future developments on lands to the north of the canal.
10. The provision of upgraded landscaping with native planting.
11. Provision of the appropriate directional signage and markings.

Plans & particulars of the proposed development will be on display from 17th May 2007 until 14th June 2007 at:

South Dublin County Council County Hall, Tallaght, Dublin 24
Monday - Friday 9.30 am - 12.45 pm 2.00 pm - 4.30 pm

South Dublin County Council Civic Office, Connaught, Dublin 22
Monday - Friday 9.30 am - 12.45 pm 2.00 pm - 4.00 pm


Signatories or observers with respect to the proposed development dealing with the proper planning and sustainable development of the area, in which the development would be situated may be made in writing to the:

Senior Executive Officer,
Development Department, South Dublin County Council, County Hall, Tallaght, Dublin 24.

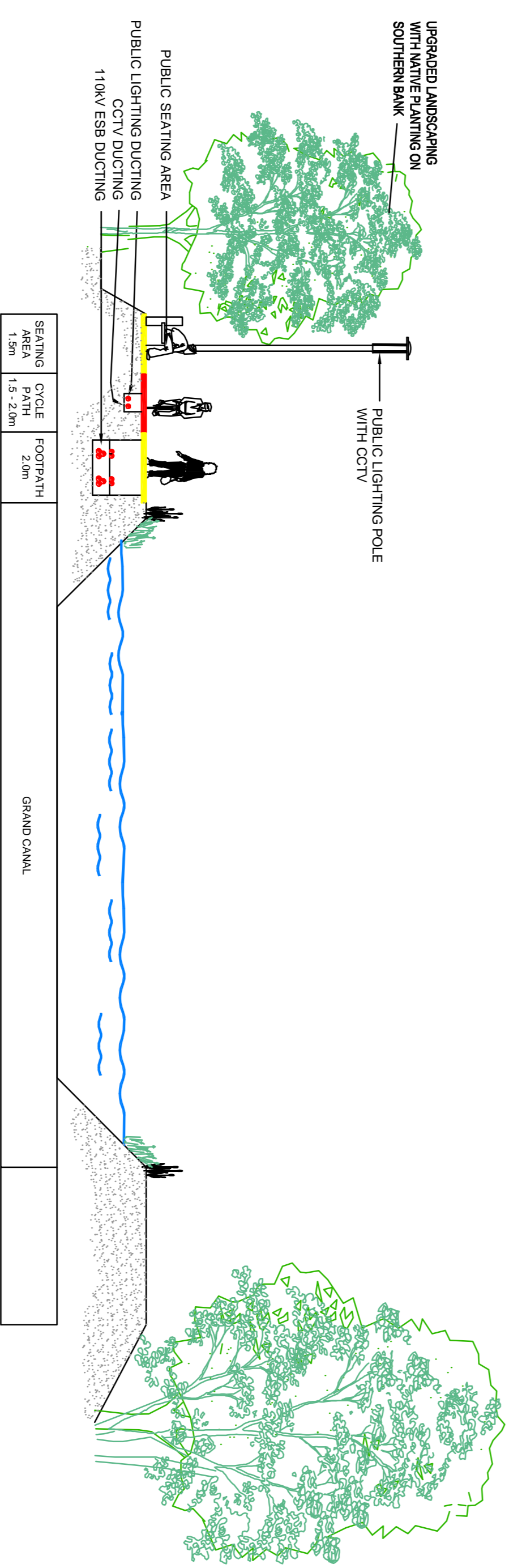
Or by email to: mehr@sdcc.ie

The latest date for the receipt of submissions or observations with regard to this matter is 5.00 pm on Thursday, 28th June, 2007

It should be noted that the Freedom of Information Acts applies to all records held by South Dublin County Council



INDICATIVE VIEW OF GREEN ROUTE



Typical Cross Section showing Green Pedestrian and Cycle Route
Incorporating Electrical, Security and Public Lighting Infrastructure

Not To Scale

PUBLIC DISPLAY - SHEET 1 OF 1
NOTE: SEE DRAWINGS 201 -227 ON DISPLAY TABLE FOR FURTHER INFORMATION

Client:	SOUTH DUBLIN COUNTY COUNCIL
CO:	Director of Economic Development
Project:	PROPOSED GREEN PEDESTRIAN AND CYCLE ROUTE ALONG THE GRAND CANAL INCORPORATING 110KV DUCTING
Drawn By:	LT
Checked By:	PT
Date:	MAY 2007
Scale:	AS SHOWN
Draw No.:	05_106_230