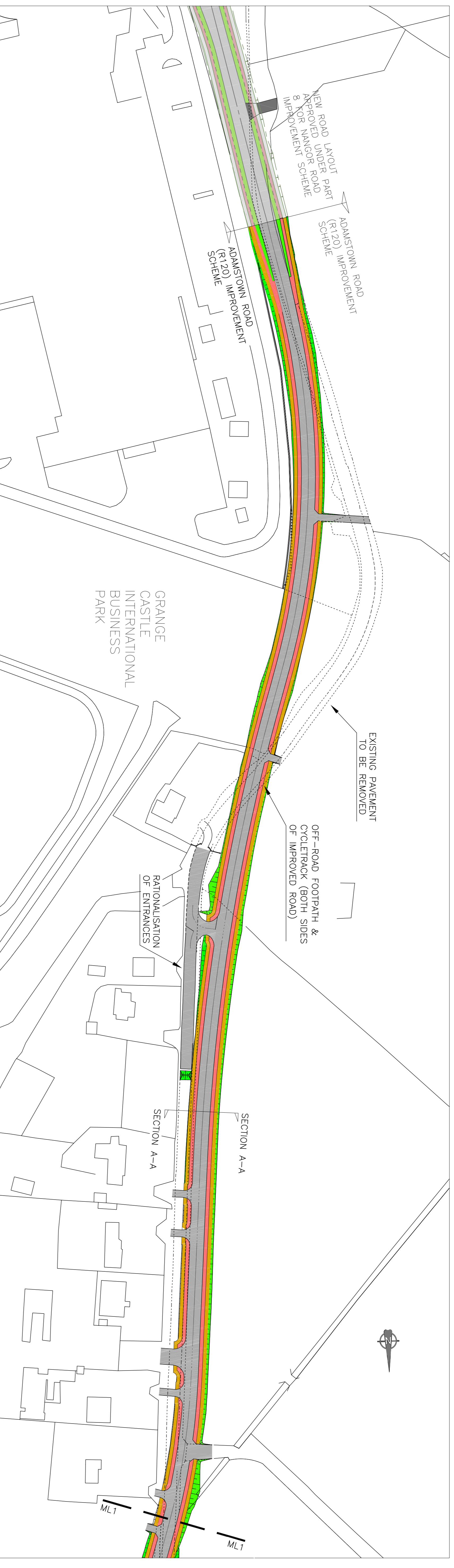
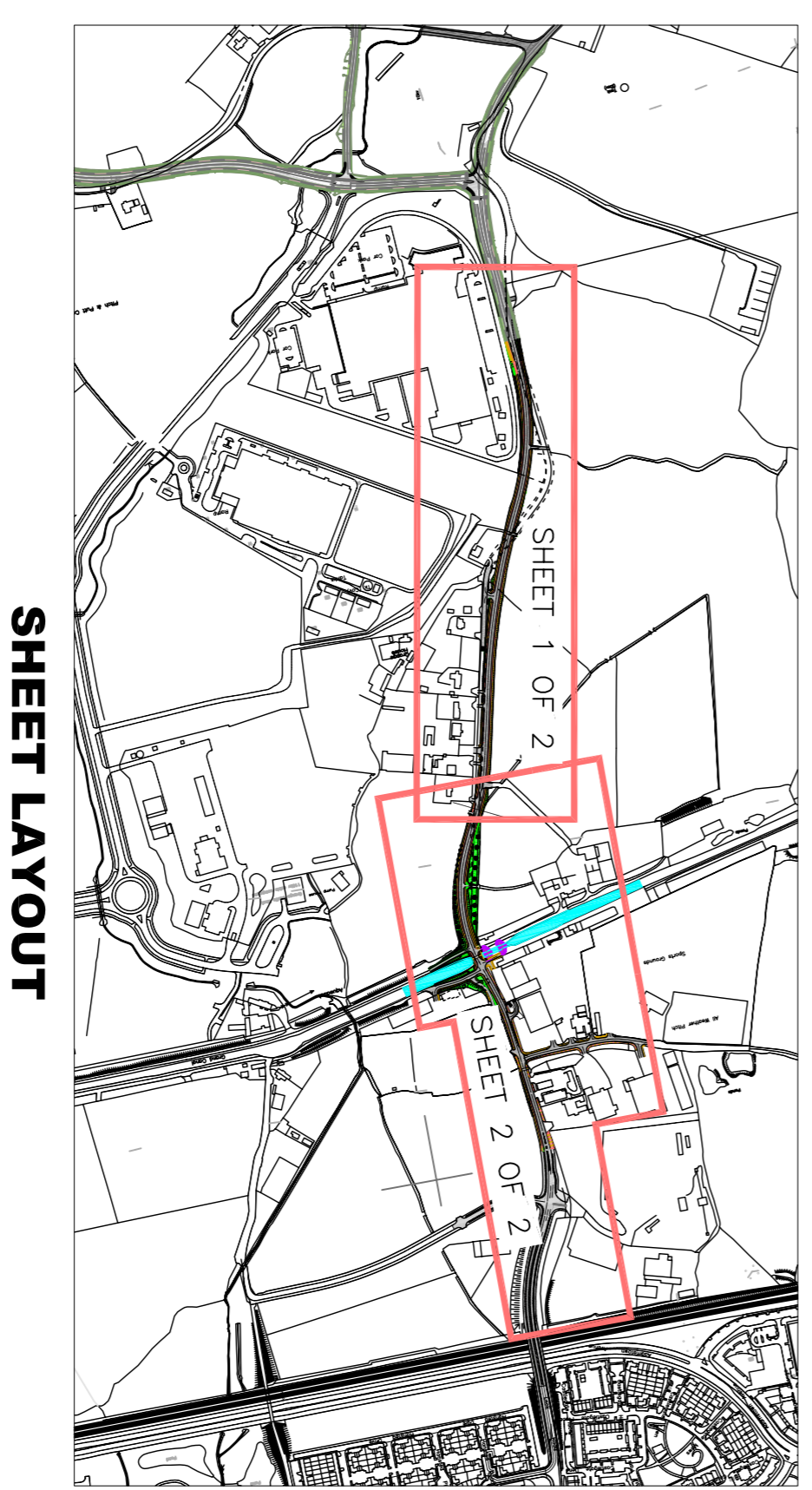
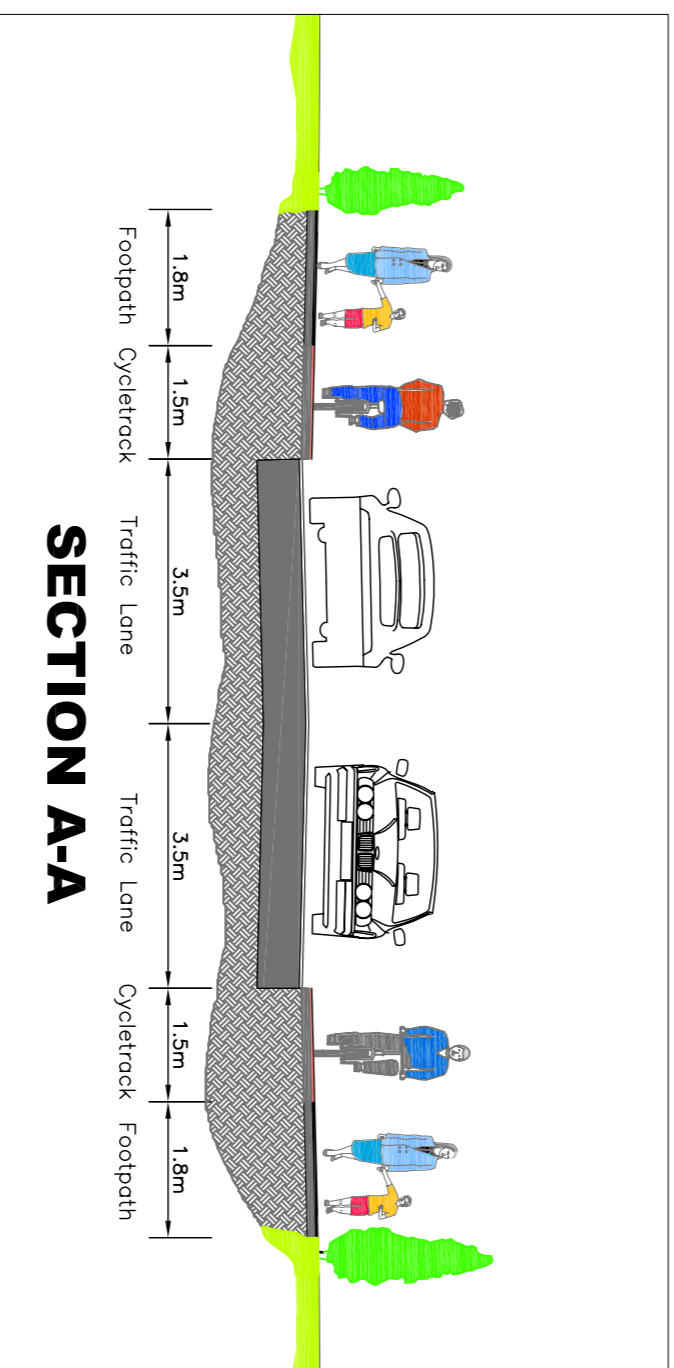


# ADAMSTOWN ROAD (R120) IMPROVEMENT SCHEME - PART 8 PLANNING PROCEDURE



PLAN OF PROPOSED ADAMSTOWN ROAD (R120) IMPROVEMENT SCHEME SCALE 1:1000



**COMHAIRLE CONTAE ATHA CLATH THEAS**  
SOUTH DUBLIN COUNTY COUNCIL

Planning and Development Acts 2000 - 2010  
Part 8 of the Planning & Development Regulations 2001 - 2012  
Public Notice of  
ADAMSTOWN ROAD (R120)  
IMPROVEMENT SCHEME

Pursuant to the requirements of the above, notice is hereby given of the proposed provision by South Dublin County Council of the following scheme:  
**ADAMSTOWN ROAD (R120) IMPROVEMENT SCHEME**

- The proposed works will comprise the following:
1. The on-line improvement of approximately 2km of existing road
  2. Construction of 1.2km of new footpaths and cycle tracks in both directions
  3. 50kph speed limit, pedestrian crossings, traffic signage, road markings, public lighting
  4. Removal of structures, construction of embankments
  5. Widening of the Twelfth Lock Bridge to the east
  6. Construction of accesses, boundary treatments and appropriate landscaping works
  7. Drainage and ancillary service works

An Environmental Report has been prepared in respect of the proposed works. The proposed Road Improvement Scheme has undergone Appropriate Assessment Screening under the Habitats Directive (82/43/EEC).

Plans and particulars of the proposed development will be available for inspection or purchase at a fee not exceeding the reasonable cost of making a copy at:  
South Dublin County Council, County Hall, Tallaght, Dublin 24 (between the hours of 9am to 5pm Monday to Thursday and 9am to 4:30pm Friday)  
Lucan Library, Superquinn Shopping Centre, Adamstown Road, Lucan, Co. Dublin (between the hours of 9:30am to 9 pm Monday to Thursday and 9:45am to 4:30pm Friday and Saturday)  
South Dublin County Council Civic Offices, Ninth Lock Road, Clonsilla, Dublin 22 (between the hours of 9am to 5pm Monday to Thursday and 9am to 4:30pm Friday) **INSPECTION ONLY**  
From Thursday 16<sup>th</sup> August 2012 to Friday 28<sup>th</sup> September 2012

They are also available to view or download from our website: [www.southdublin.ie](http://www.southdublin.ie)

Written submissions or observations with respect to the proposed development, dealing with the proper planning and sustainable development of the area in which the development would be carried out, may be made in writing to the Planning and Development Officer, Roads and Water Services, South Dublin County Council, County Hall, Tallaght, Dublin 24.  
Or by email to: [seoroads@southdublin.ie](mailto:seoroads@southdublin.ie)

To arrive no later than 4:30pm on Friday 12<sup>th</sup> October 2012

It should be noted that the Freedom of Information Act applies to all records held by South Dublin County Council.

| REV. | DATE     | DESCRIPTION  | APPR. |
|------|----------|--------------|-------|
| A    | 14/08/12 | PART 8 ISSUE | SMCN  |

**Carroll & Browne Consultants**  
Design and Management  
10 The Square,  
Kilcock,  
Co. Kildare.  
Tel: +353-(0)1-61003952  
Email: [info@carrollbrowne.com](mailto:info@carrollbrowne.com)

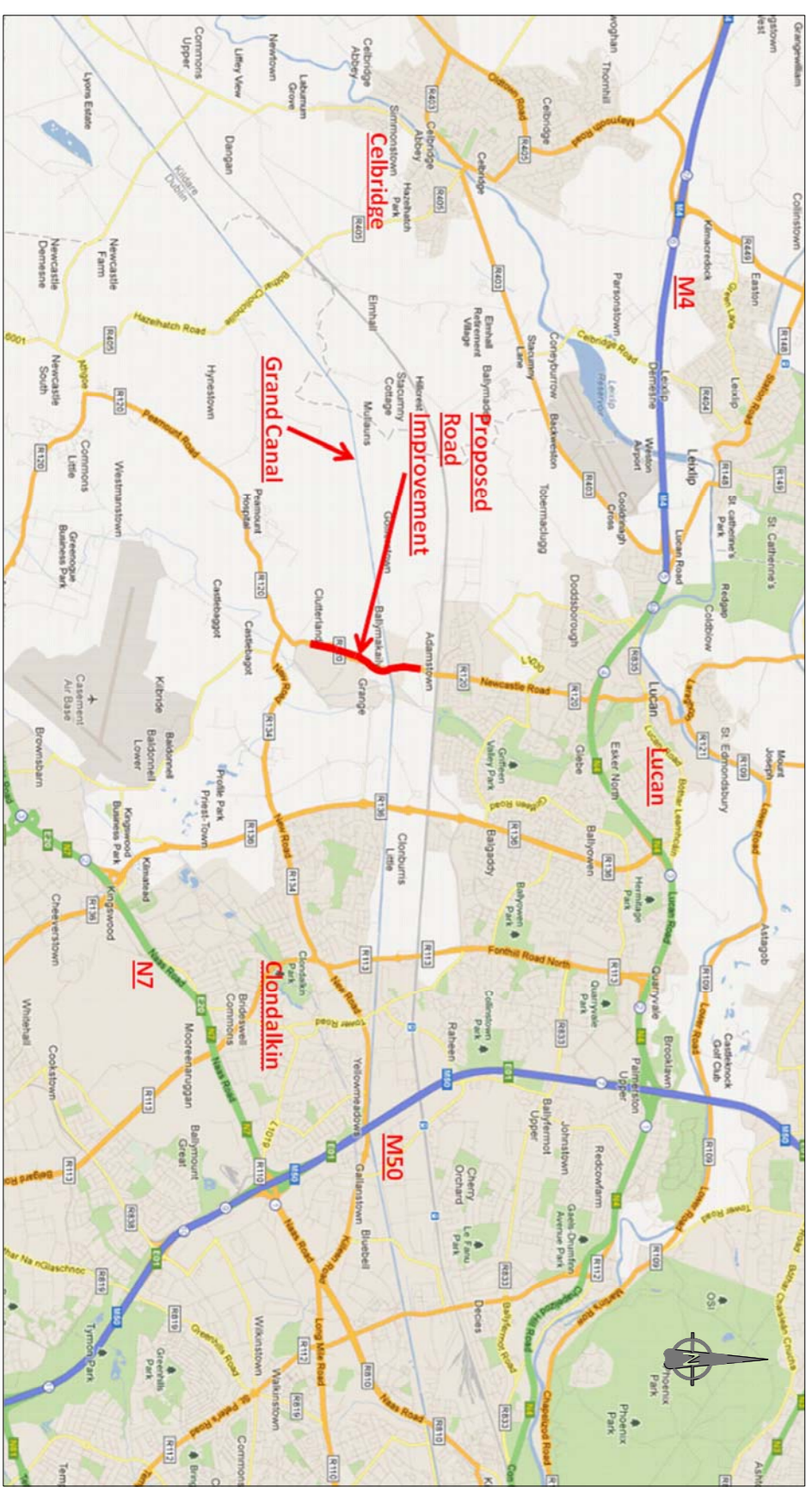
EMPLOYER  
**COMHAIRLE CONTAE ATHA CLATH THEAS**  
SOUTH DUBLIN COUNTY COUNCIL  
ROADS DEPARTMENT

**Comhairle Contae**  
**Atha Clath Theas**  
South Dublin County Council  
Ms. T. WALSH  
DIRECTOR OF ROADS  
& WATER SERVICES

JOB TITLE  
ADAMSTOWN ROAD (R120)  
IMPROVEMENT SCHEME

DRAWING TITLE  
PART 8 PLANNING & DEVELOPMENT  
PUBLIC CONSULTATION (SHEET 1 OF 2)

| DRG.MN.  | SMCN     | JOB NR. | DRG.NR. | REV. |
|----------|----------|---------|---------|------|
| CHECKED  | GB       | 1244    |         |      |
| APPROVED | GB       |         | C-1201  | A    |
| SCALE    | 1/1000   | STATUS  | DISPLAY |      |
| DATE     | 10/08/12 |         |         |      |



LOCATION MAP