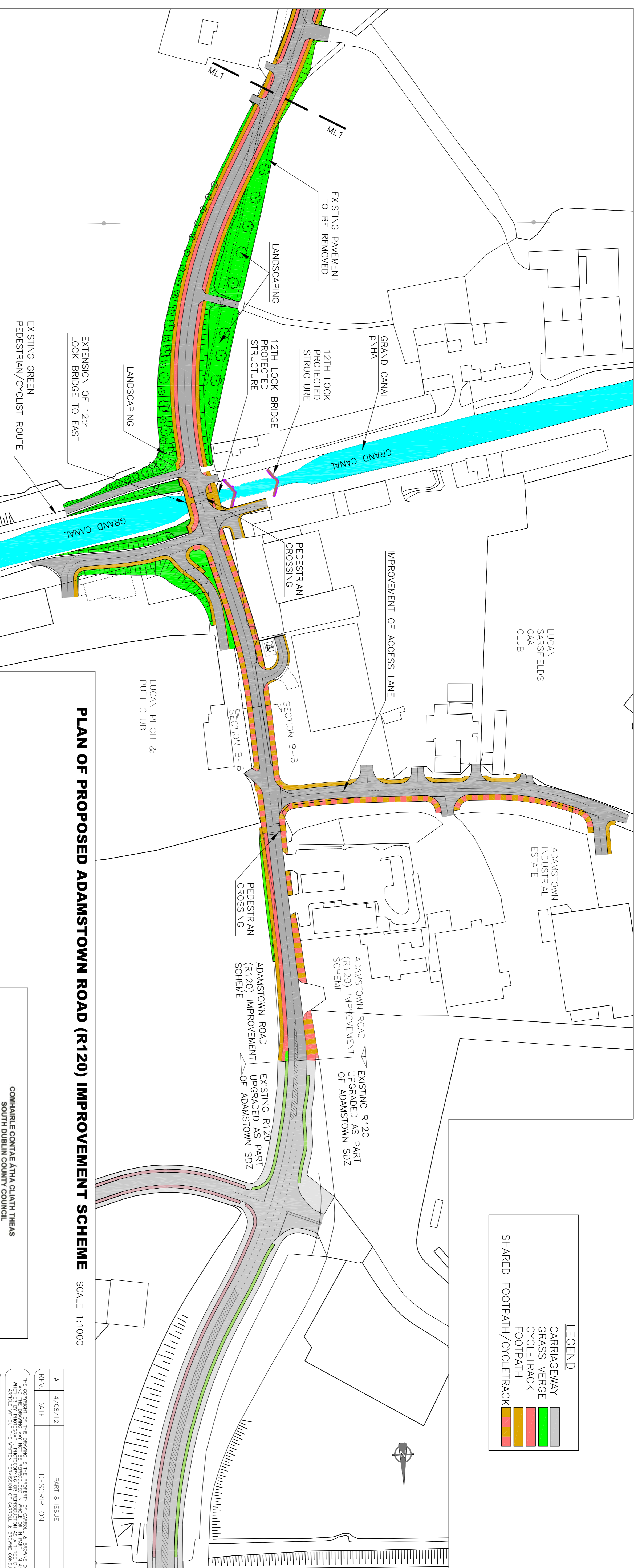
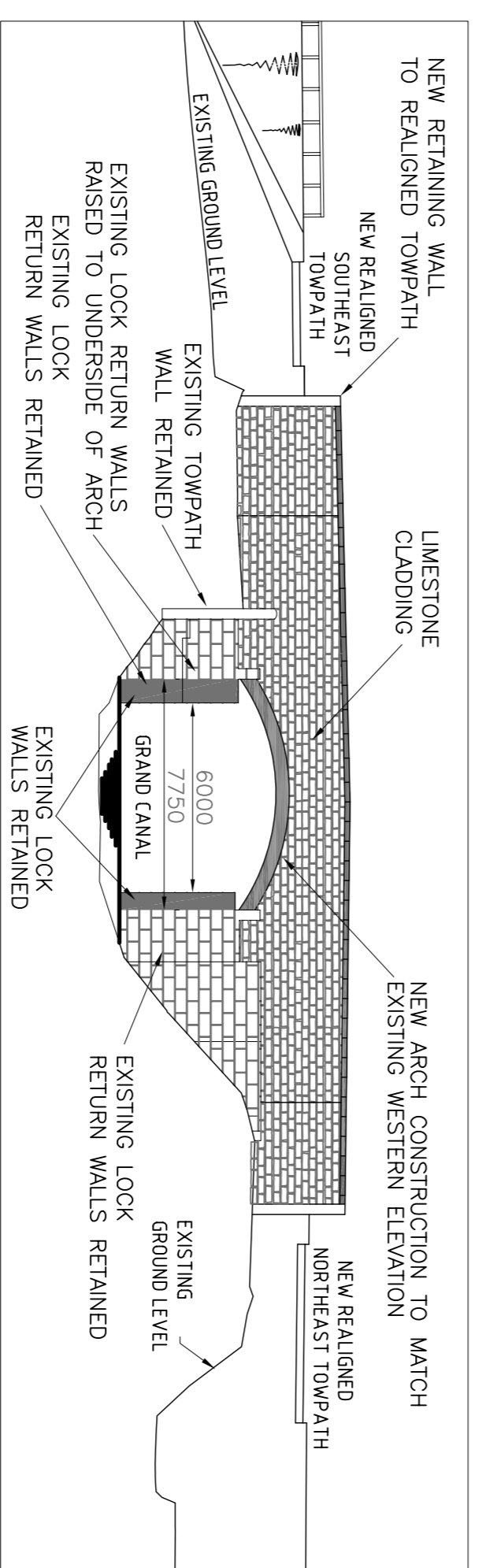


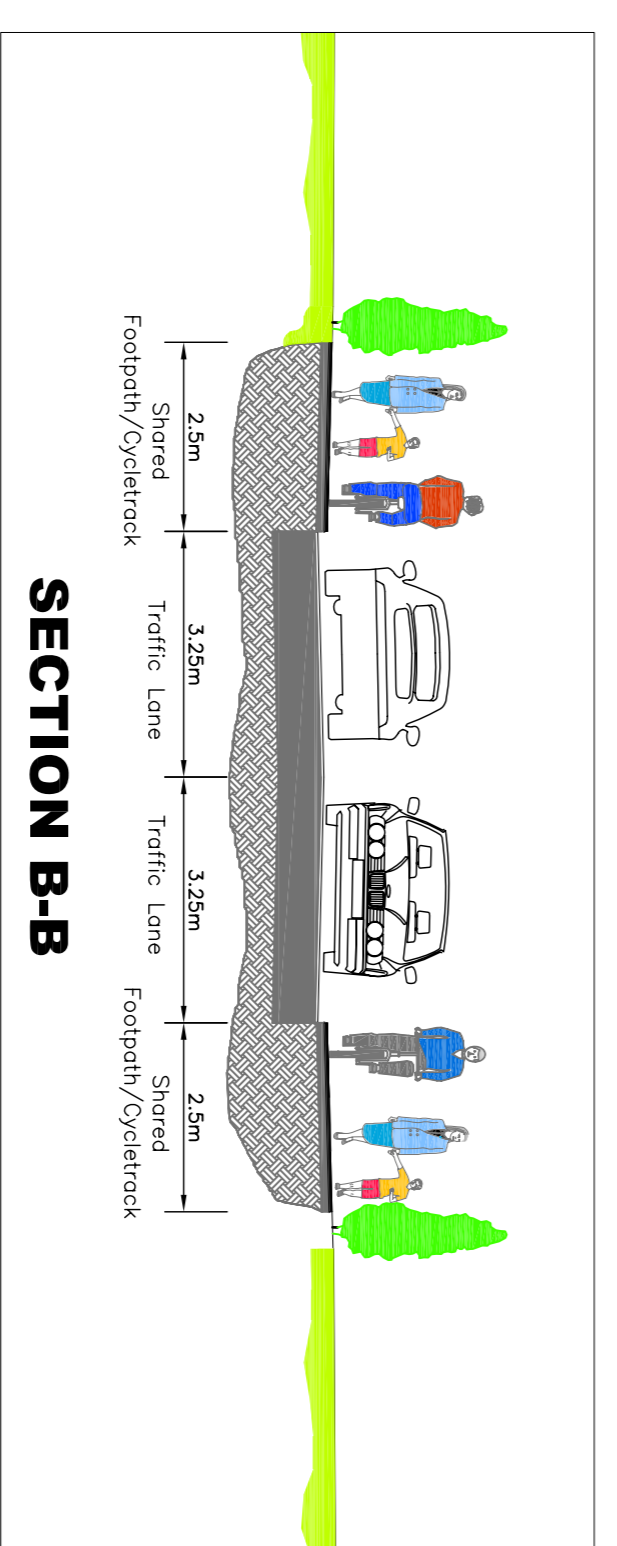
ADAMSTOWN ROAD (R120) IMPROVEMENT SCHEME - PART 8 PLANNING PROCEDURE



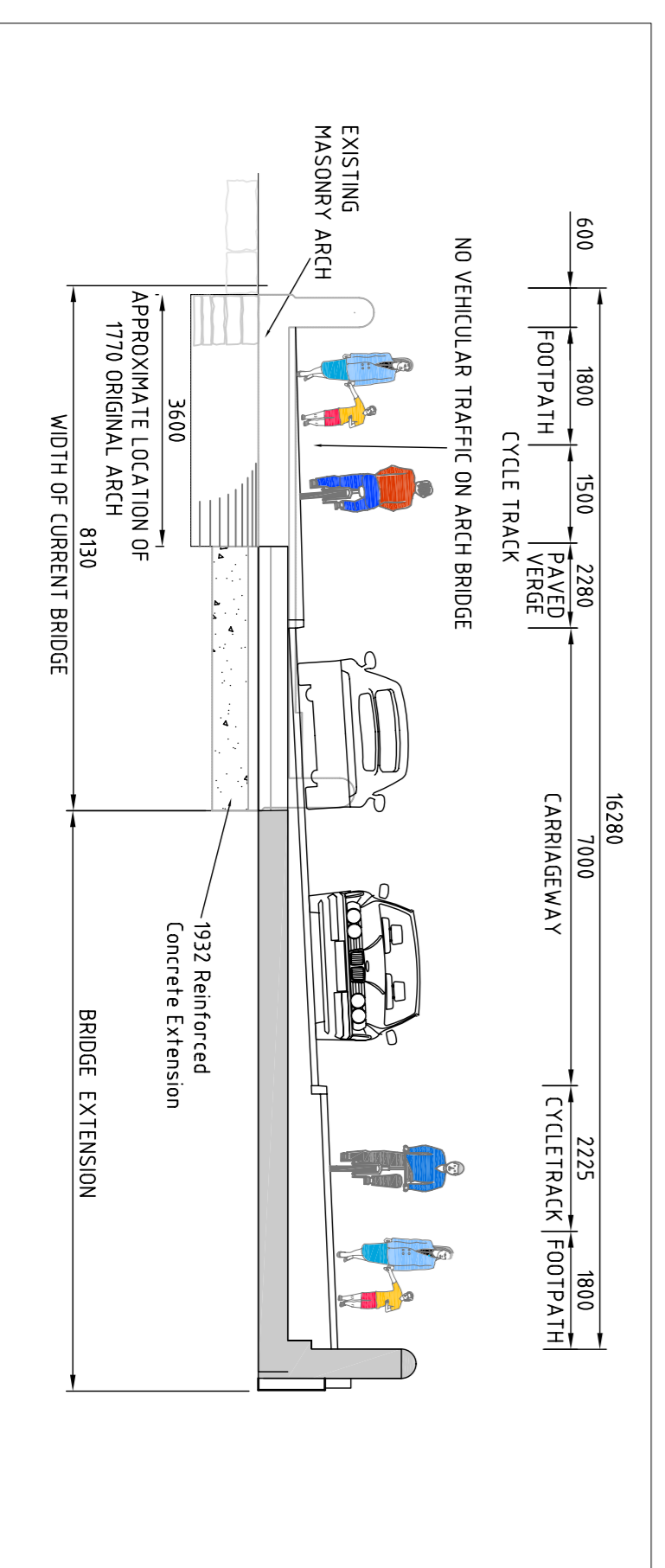
PLAN OF PROPOSED ADAMSTOWN ROAD (R120) IMPROVEMENT SCHEME SCALE 1:1000



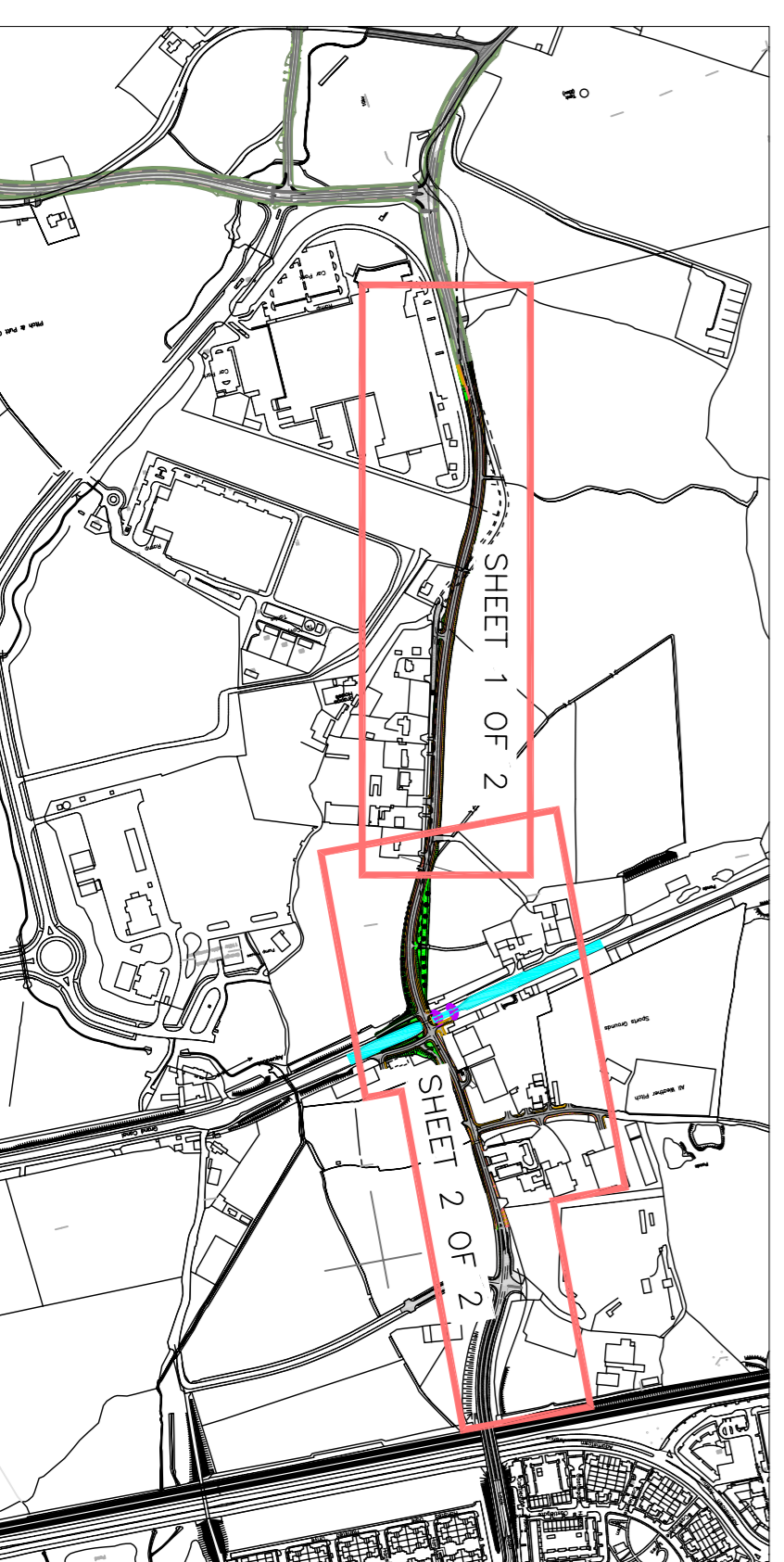
BRIDGE EAST ELEVATION



SECTION B-B



BRIDGE SECTION



SHEET LAYOUT

Planning and Development Acts 2000 - 2010
Part 8 of the Planning & Development Regulations 2001 - 2012
Public Notice of
ADAMSTOWN ROAD (R120)
IMPROVEMENT SCHEME
COMHAIRLE CONTAE ATHA CLATH THEAS
SOUTH DUBLIN COUNTY COUNCIL

Pursuant to the requirements of the above, notice is hereby given of the proposed provision by South Dublin County Council of the following scheme:
Proposed road improvement measures to extend south from the Railway Bridge at Adamstown for a distance of approximately 1.2 km in the Townlands of Adamstown, Ballymalkin and Grange.

- The proposed works will comprise the following:
1. The on-line improvement of approximately 1.2km of existing road
 2. Construction of 1.2km of new footpaths and cycle tracks in both directions
 3. 50kph speed limit, pedestrian crossings, traffic signage, road markings, public lighting
 4. Removal of structures, construction of embankments
 5. Widening of the Twelfth Lock Bridge to the east
 6. Construction of accesses, boundary treatments and appropriate landscaping works
 7. Drainage and ancillary service works

An Environmental Report has been prepared in respect of the proposed works. The proposed Road Improvement Scheme has undergone appropriate Assessment Screening under the Habitats Directive (92/43/EEC).

Plans and particulars of the proposed development will be available for inspection or purchase at a fee not exceeding the reasonable cost of making a copy at:
South Dublin County Council, County Hall, Talaght, Dublin 24 (between the hours of 9am to 5pm Monday to Thursday and 9am to 4.30pm Friday)
Lucan Library, Superquinn Shopping Centre, Adamstown Road, Lucan, Co. Dublin (between the hours of 9am to 5pm Monday to Thursday and 9.45am to 4.30pm Friday and Saturday)
INSPECTION ONLY
South Dublin County Council Civic Offices, Ninth Lock Road, Connaughtin, Dublin 22 (between the hours of 9am to 5pm Monday to Thursday and 9am to 4.30pm Friday) INSPECTION ONLY
From Thursday 16th August 2012 to Friday 28th September 2012

They are also available to view or download from our website: www.southdublin.ie

Written submissions or observations with respect to the proposed development, dealing with the matters specified in the public notice, may be made in writing to the Development Officer who is situated at the Senior Executive Office, Roads and Water Services, South Dublin County Council, County Hall, Talaght, Dublin 24
Or by email to: seoroads@southdublin.ie

To arrive no later than 4.30pm on Friday 12th October 2012

It should be noted that the Freedom of Information Act applies to all records held by South Dublin County Council.

REV.	DATE	DESCRIPTION	APPR.
A	14/08/12	PART 8 ISSUE	SMCN

Carroll & Browne Consultants
Design and Management

10 The Square,
Kilcock,
Co. Kildare.
Tel: +353-(0)1-6103952
Email: info@carrollbrowne.com

EMPLOYER
COMHAIRLE CONTAE ATHA CLATH THEAS
SOUTH DUBLIN COUNTY COUNCIL
ROADS DEPARTMENT

COMHAIRLE CONTAE
Atha Clath Theas
South Dublin County Council
Ms. T. WALSH
DIRECTOR OF ROADS
& WATER SERVICES

JOB TITLE
ADAMSTOWN ROAD (R120)
IMPROVEMENT SCHEME

DRAWING TITLE
PART 8 PLANNING & DEVELOPMENT
PUBLIC CONSULTATION (SHEET 2 OF 2)

DSKMN	SMCN	JOB NR.	DRG.NR.	REV.
CHECKED	GB	1244		
APPROVED	GB		C-1202	A
SCALE	1/1000	STATUS	DISPLAY	
DATE	10/08/12			