




PROPOSED GREEN PEDESTRIAN AND CYCLE ROUTE ALONG THE GRAND CANAL FROM 12th LOCK TO INCHICORE INCORPORATING 110KV DUCTING

PUBLIC DISPLAY - SHEET 13 OF 27



Legend :

- Proposed Footpath
- Proposed cyclepath
- Proposed Public Lighting
- Proposed CCTV
- Proposed Public Seating

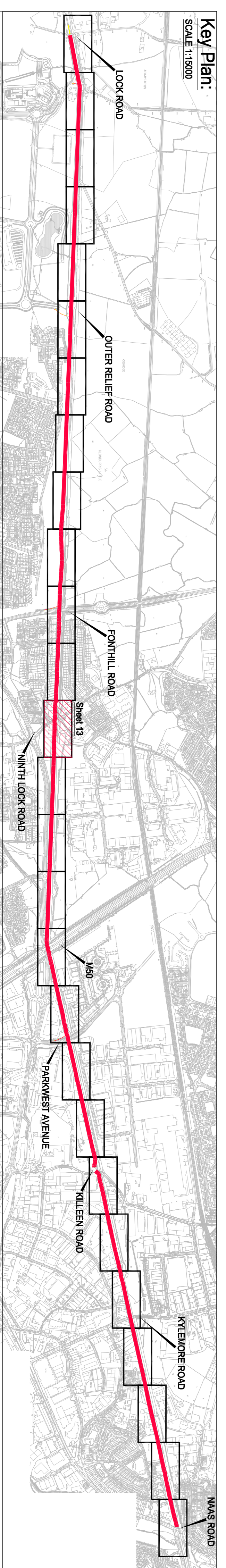
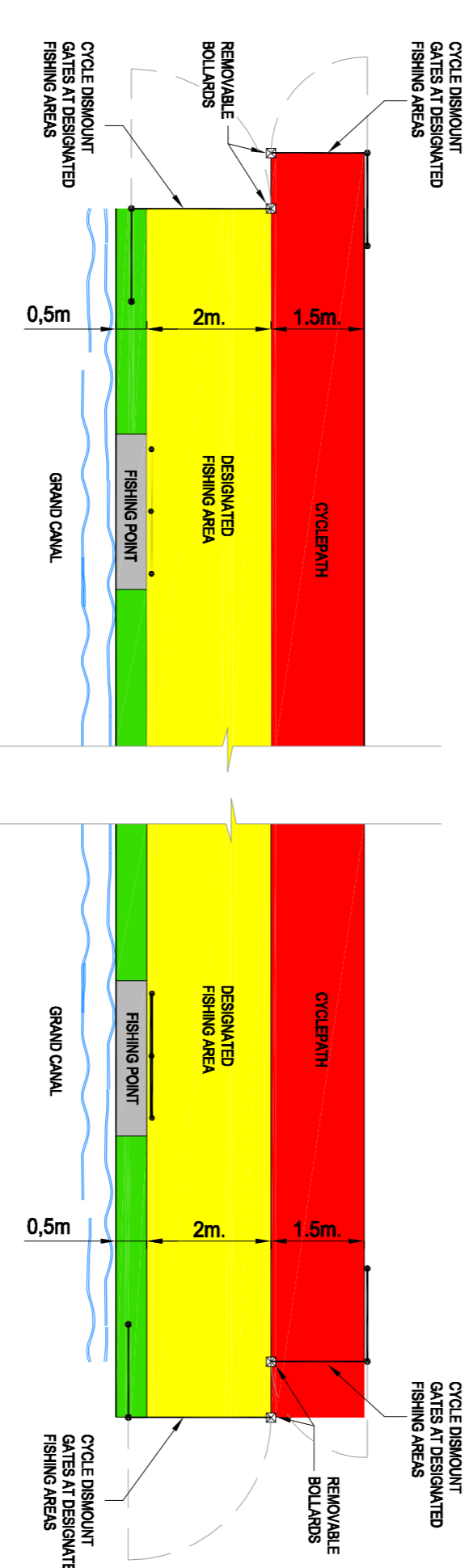
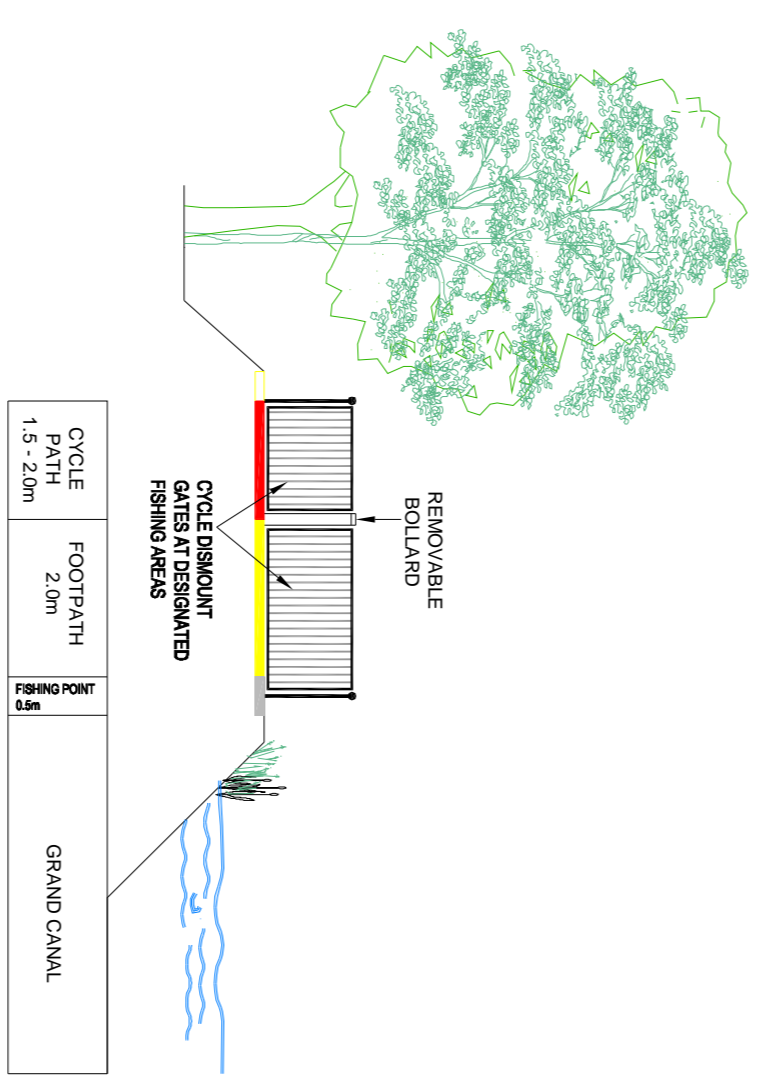
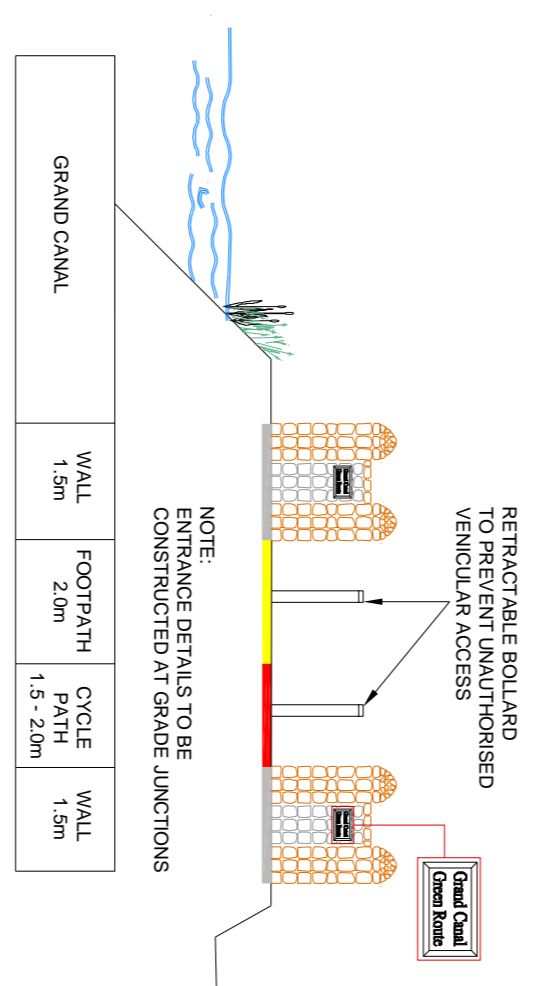
Comhairle Contae Atha Cliath Theas
South Dublin County Council
Planning & Development Act 2000
South Dublin County Council
Planning & Development Regulations 2001-2009 (Part 8 Procedure)
Display of proposed development for public comment
Proposed Green and Pedestrian Cycle Route along the Grand Canal from 12th Lock to Inchicore incorporating 110kV Ducting
Pursuant to the requirements of the above, notice is hereby given of the proposed construction by South Dublin County Council of the above scheme.

The proposed works will comprise of the following:

1. The construction of 4450 m² of pedestrian and cycleway along the southern length of the Grand Canal from the Mass Road at Inchicore to 12th Lock Road at George's Quay.
2. The proposed new pedestrian footpath will be 2.0m wide and will run parallel and adjacent to a minimum 1.5m cycleway. The cycleway will widen to 2.0m where possible.
3. The provision of public lighting and security CCTV along the entire length of the route.
4. Provision of ducting for Public Lighting CCTV, 110KV power cables and communication cables together with associated connection and pulling chambers.
5. The provision of public amenity seating and litterbins along the route.
6. Construction of designated fishing points along the route.
7. The construction of access ramps to allow unobstructed access to and from the route from Park, West Avenue, Frenhill Road and the Outer Relief Road. Access will be maintained and improved at Kileen Road and Ninth Lock Road and 12th Lock Road.
8. The provision of toucan (pedestrian and cycle) crossings at Ninth Lock Road and Kileen Road.
9. The provision for future pedestrian bridges at key points along the route to link to future developments on sites to the east of the canal.
10. The provision of upgraded landscaping with native planting.
11. Provision of the appropriate direction signage and markings.

Plans & particulars of the proposed development will be on display from 17th May 2007 until 14th June 2007 at:
South Dublin County Council, County Hall, Tallaght, Dublin 24
Monday - Friday 9.30 am - 2.00 pm
Monday - Friday 9.30 am - 2.00 pm
Monday - Friday 9.30 am - 4.00 pm
and
South Dublin County Council, Civic Office, Chondoin, Dublin 22
Monday - Friday 9.30 am - 12.45 pm
Monday - Friday 2.00 pm - 4.30 pm
Submissions or observations with respect to the proposed development, including the proper planning and suitable development of the area, in which the development would be situated may be made in writing to the:
Senior Executive Officer,
Development Department, South Dublin County Council, County Hall, Tallaght, Dublin 24,
Or by email to: mehel@sdcc.ie
The latest date for the receipt of submissions or observations with regard to the matter is 5.00 pm on Thursday, 28th June, 2007.
It should be noted that the Freedom of Information Acts applies to all records held by South Dublin County Council.

Plan:
SCALE 1:500
0 10m 20m



SOUTH DUBLIN COUNTY COUNCIL

Director of Economic Development

PROPOSED GREEN PEDESTRIAN AND CYCLE ROUTE ALONG THE GRAND CANAL FROM 12th LOCK TO INCHICORE INCORPORATING 110KV DUCTING

DETAIL PLANS SHEET 13 OF 27

DATE: MAY 2007

Scale: 1:500/AS SHOWN

05_106_213