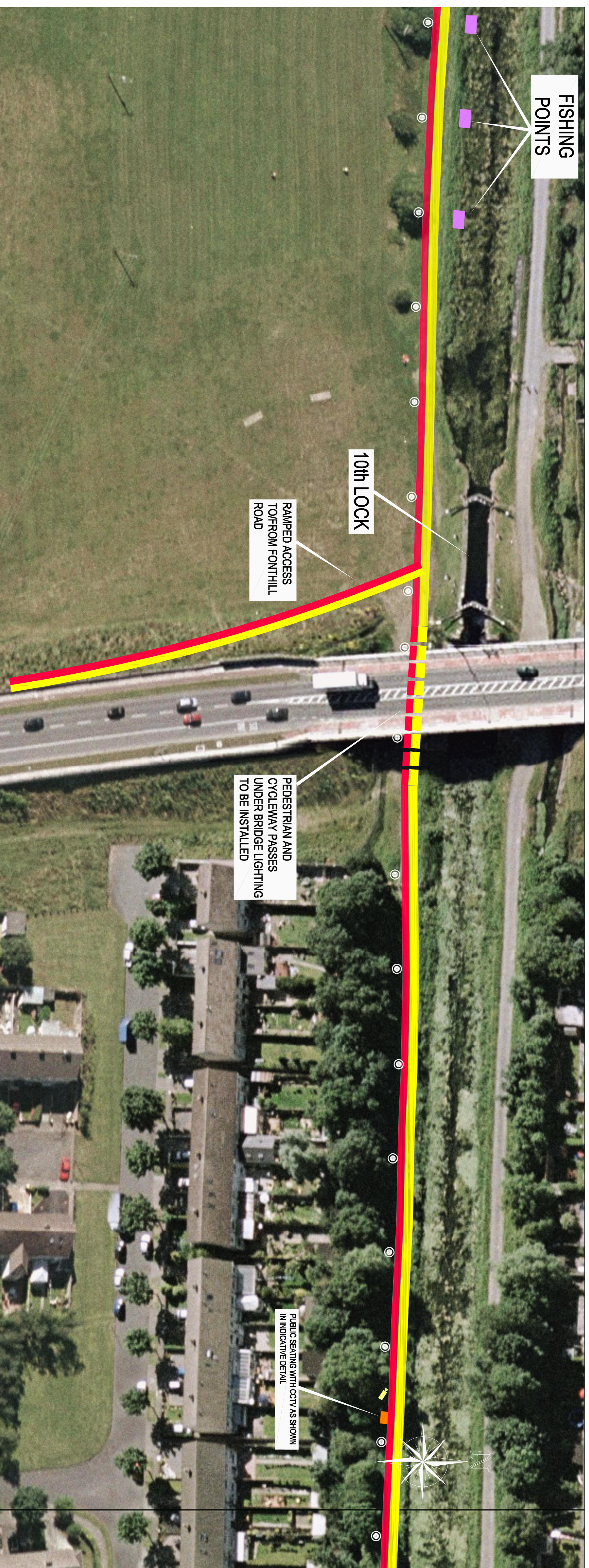


# PROPOSED GREEN PEDESTRIAN AND CYCLE ROUTE ALONG THE GRAND CANAL FROM 12th LOCK TO INCHICORE INCORPORATING 110KV DUCTING

PUBLIC DISPLAY - SHEET 11 OF 27



**Legend :**

	Proposed Footpath
	Proposed cyclepath
	Proposed Public Lighting
	Proposed CCTV
	Proposed Public Seating

Comhairle Contae Atha Clath Theas  
South Dublin County Council

Planning & Development Act 2000  
Display of proposed development for public comment  
Proposed Green and Pedestrian Cycle Route along the Grand Canal from 12th Lock to Inchicore incorporating 110KV Ducting  
Pursuant to the requirements of the above, notice is hereby given of the proposed construction by South Dublin County Council of the above scheme.

The proposed works will comprise of the following:

1. The construction of 6450 m of pedestrian and cycleway along the southern towpath of the Grand Canal from the Vase Road at Inchicore to 12th Lock Road at Grange Castle.
2. The proposed new pedestrian footpath will be 2.0m wide and will be parallel and adjacent to a minimum 1.5m cycleway. The cycleway will widen to 2.0m where possible.
3. The provision of public lighting and security CCTV along the entire length of the route.
4. Provision of ducting for Public Lighting, CCTV, 110KV power cables and communication cables together with associated connection and pulling chambers.
5. The provision of public amenity seating and benches along the route.
6. Construction of designated fishing points along the route.
7. The construction of access ramps to allow impaired access to and from the route from Park West Avenue, Fonthill Road and the Outer Relief Road. Access will be maintained and improved at Kilken Road and Ninth Lock Road and 12th Lock Road.
8. The provision of boucan (pedestrian and cycle) crossings at Ninth Lock Road and Killen Road.
9. The provision for future pedestrian bridges at key points along the route to link to future developments on lands to the north of the canal.
10. The provision of upgraded landscaping with native planting.
11. Provision of the appropriate directional signage and markings.

Plans & particulars of the proposed development will be on display from 17th May 2007 until 14th June 2007 at:  
South Dublin County Council, County Hall, Tallaght, Dublin 24.  
Monday - Friday 9.30 am - 12.45 pm 2.00 pm - 4.30 pm

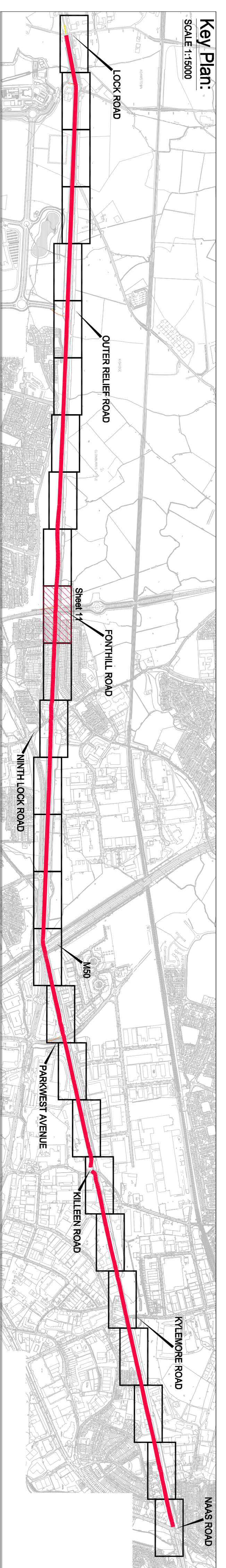
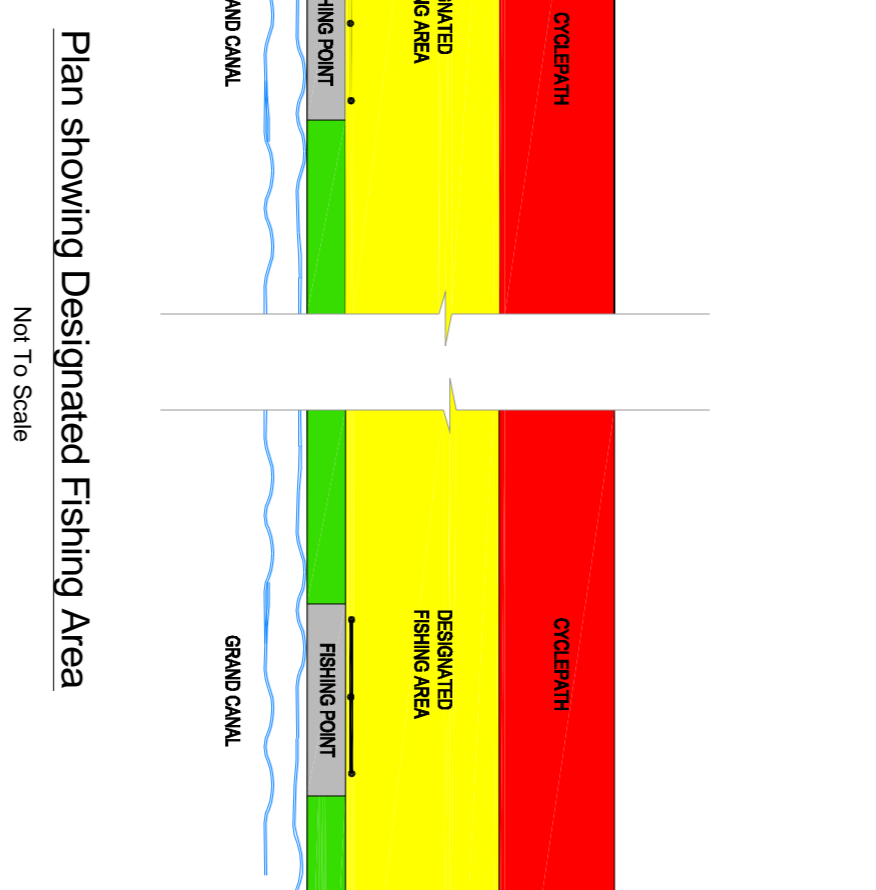
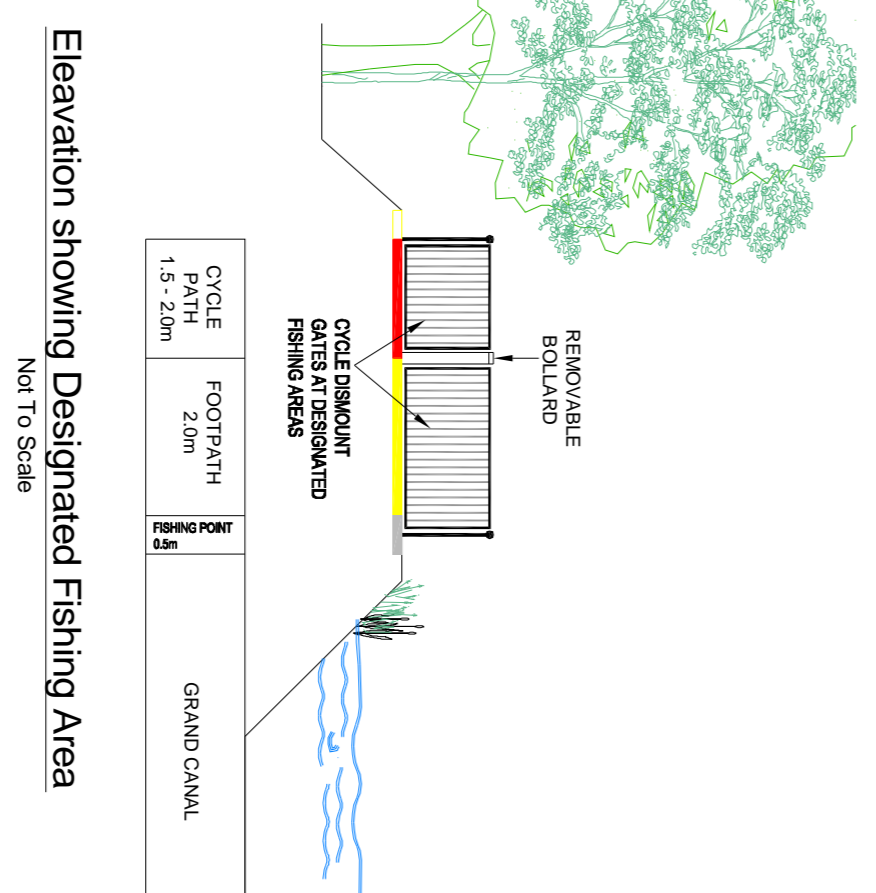
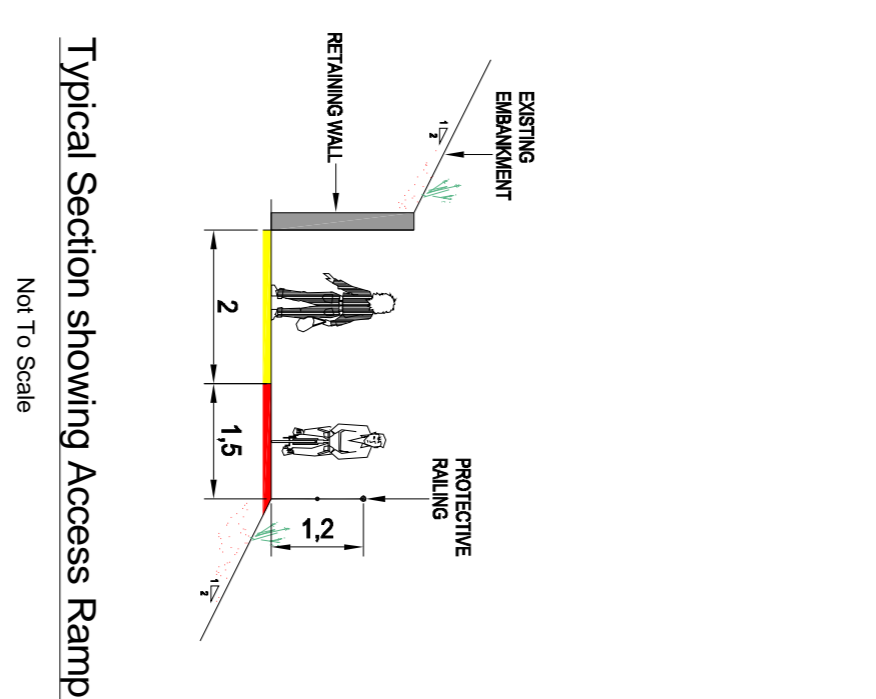
South Dublin County Council, Civic Office, Conestock, Dublin 22.  
Monday - Friday 9.30 am - 12.45 pm 2.00 pm - 4.00 pm

Submissions or observations with respect to the proposed development dealing with the proper planning and sustainable development of the area, in which the development would be situated may be made in writing to the:  
Senior Executive Officer,  
Development Department, South Dublin County Council, County Hall, Tallaght, Dublin 24,  
Or by email to: mh@sdcc.ie

The time date for the receipt of submissions or observations with regard to this matter is 5.00 pm on Thursday, 28th June, 2007.

It should be noted that the Freedom of Information Acts applies to all records held by South Dublin County Council

Plan:  
SCALE 1:500



DATE: SOUTH DUBLIN COUNTY COUNCIL

DESIGNED BY: Director of Economic Development

DRAWN BY: LT

CHECKED BY: PT

DATE: MAY 2007

SCALE: 1:500/AS SHOWN

PROJECT: PROPOSED GREEN PEDESTRIAN AND CYCLE ROUTE ALONG THE GRAND CANAL FROM 12th LOCK TO INCHICORE INCORPORATING 110KV DUCTING

SHEET 11 OF 27