
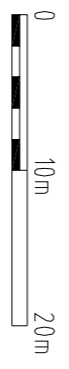


PROPOSED GREEN PEDESTRIAN AND CYCLE ROUTE ALONG THE GRAND CANAL FROM 12th LOCK TO INCHICORE INCORPORATING 110KV DUCTING

PUBLIC DISPLAY - SHEET 21 OF 27



Plan:
SCALE 1:500

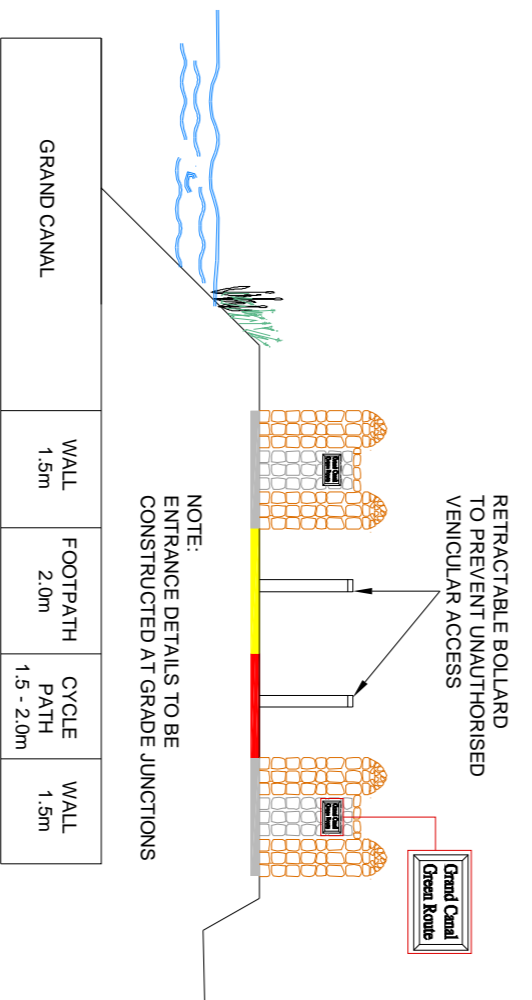


Legend :

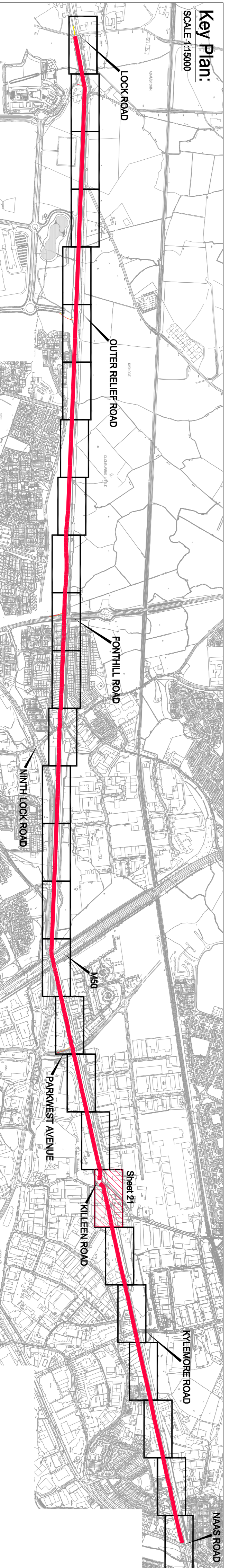
- Proposed Footpath
- Proposed cyclepath
- Proposed Public Lighting
- Proposed CCTV
- Proposed Public Seating

Comhairle Contae Atha Cliath Theas
South Dublin County Council
Planning & Development Act 2000
South Dublin County Council
Planning & Development Regulations 2007-2008 (Part 8 Procedure)
Display of proposed development for public comment
Proposed Green and Pedestrian Cycle Route along the Grand Canal from 12th Lock to Inchicore incorporating 110KV Ducting
Present to the requirements of the above, notes & hereby give of the proposed construction by South Dublin County Council of the above scheme:

1. The construction of 840m of pedestrian and cycleway along the southern bank of the Grand Canal from the Ness Road at Inchicore to 12th Lock Road at George's Cause.
 2. The proposed new pedestrian footpath will be 2.0m wide and will run parallel and adjacent to a minimum 1.5m cycleway. The cycleway will widen to 2.0m where possible.
 3. The provision of public lighting and security CCTV along the entire length of the route.
 4. Provision of ducting for Public Lighting, CCTV, 110KV power cables and communication cables together with associated connection and pulling chambers.
 5. The provision of public amenity seating and planters along the route.
 6. Construction of designated fishing points along the route.
 7. The construction of access ramps to allow impaired access to and from the route from Park West Avenue, Fonthill Road and the Outer Relief Road. Access will be maintained and improved at Kileen Road and Ninth Lock Road and 12th Lock Road.
 8. The provision of busan (pedestrian and cycle) crossings at Ninth Lock Road and Kileen Road.
 9. The provision for future pedestrian bridges at key points along the route to link to future developments on lands to the north of the canal.
 10. The provision of upgraded landscaping with native planting.
 11. Provision of the appropriate directional signage and markings.
- Plans & particulars of the proposed development will be on display from 17th May 2007 until 14th June 2007 at:
South Dublin County Council County Hall, Tallaght, Dublin 24
Monday - Friday 9.30 am - 12.45 pm, 2.00 pm - 4.30 pm
and
South Dublin County Council, Civic Office, Connolly, Dublin 22
Monday - Friday 9.30 am - 12.45 pm, 2.00 pm - 4.00 pm
Submissions or observations with respect to the proposed development dealing with the proper planning and sustainable development of the area, in which the development would be situated may be made in writing to the:
Senior Executive Officer,
Development Department, South Dublin County Council, County Hall, Tallaght, Dublin 24,
Or by email to meinh@sdcc.dublincoco.ie
The latest date for the receipt of submissions or observations with regard to the matter is 5.00 pm on Thursday, 28th June, 2007
It should be noted that the Freedom of Information Acts applies to all records held by South Dublin County Council



Elevation showing Typical Entrance Detail
Not To Scale



SOUTH DUBLIN COUNTY COUNCIL	
Chief Executive Officer	Director of Economic Development
PROPOSED GREEN PEDESTRIAN AND CYCLE ROUTE ALONG THE GRAND CANAL FROM 12th LOCK TO INCHICORE INCORPORATING 110KV DUCTING	
DETAIL PLANS	
Drawn By	DATE
Checked By	DATE
Scale	1:500/AS SHOWN
Drawn No.	05_106_221