This drawing is produced using the Irish Grid Geographic Coordinate System

A1

LEGEND:

- PROPOSED NEW KERBLINE
- EXISTING KERBLINE TO BE MAINTAINED
- EXISTING KERBLINE
- PROPOSED BACK OF CYCLE TRACK
- PROPOSED BACK OF FOOTPATH
- PROPOSED RAISED CYCLE TRACK
- PROPOSED AT-GRADE CYCLE LANE
- PROPOSED WEAVING AREA
- PROPOSED FOOTPATH
- PROPOSED GRASS VERGE

EXISTING TREE LEGEND:

- EXISTING TREE TO BE REMOVED
- EXISTING TREE TO BE RETAINED AT CURRENT LOCATION
- PROPOSED TREE
- EXISTING HEDGE TO BE REMOVED
- EXISTING HEDGE TO BE RETAINED AT CURRENT LOCATION
- PROPOSED HEDGE

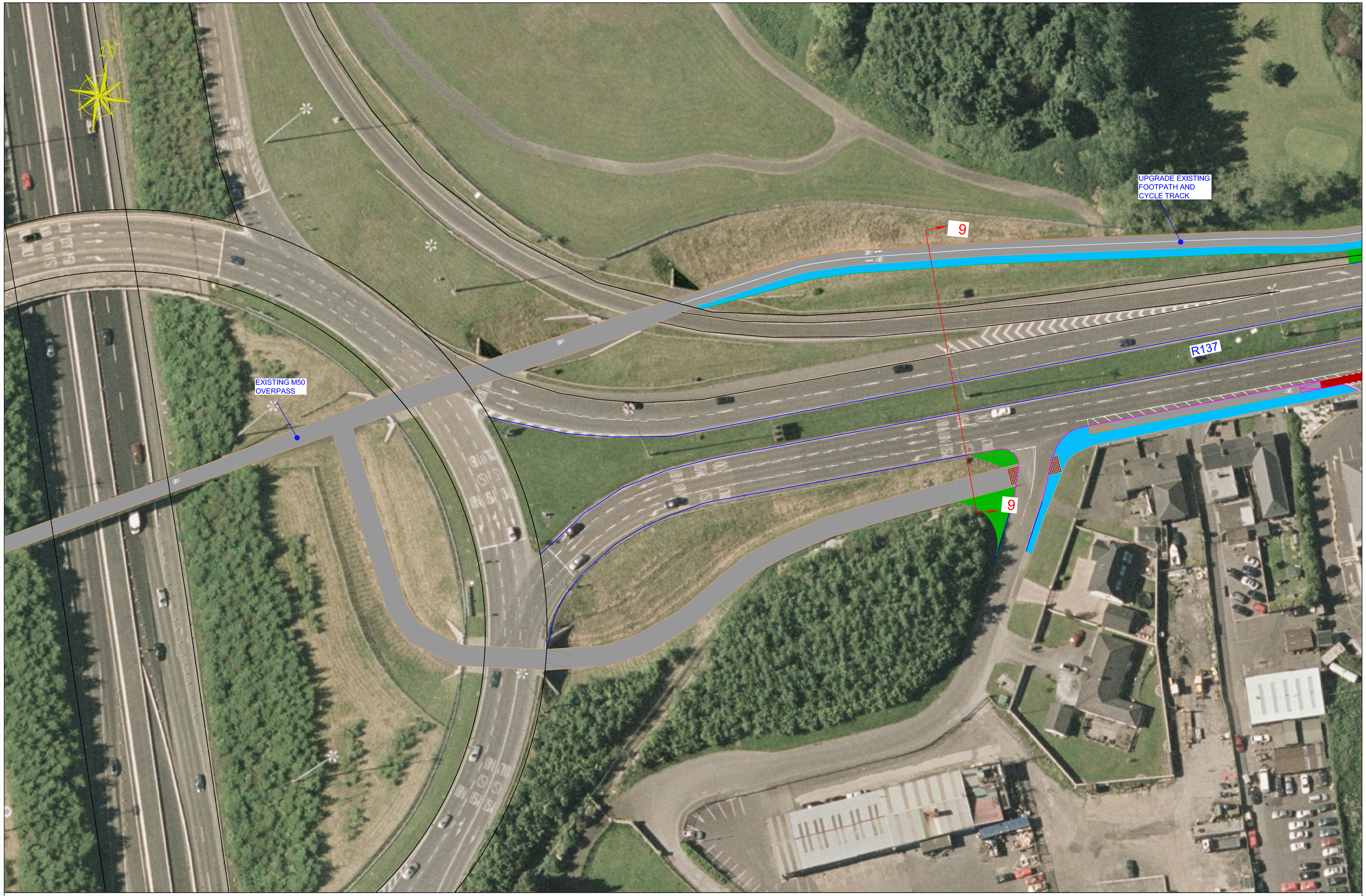

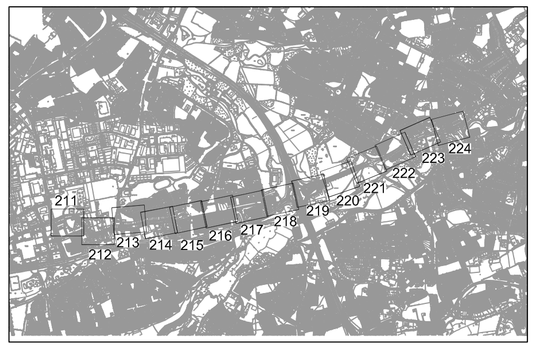

KEY PLAN: NTS

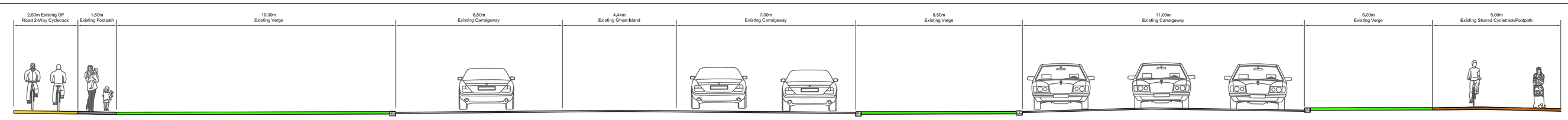

EXISTING SECTION 9-9

SCALE 1:100

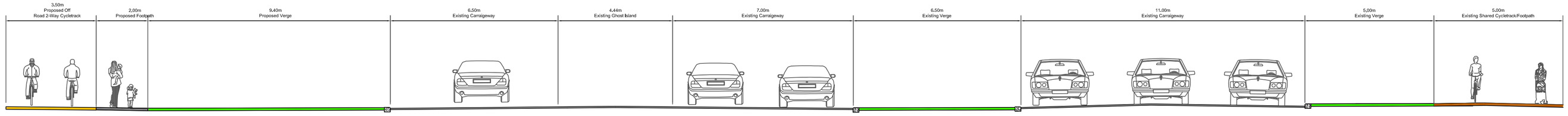

PROPOSED SECTION 9-9

SCALE 1:100

Comhairle Contae Átha Cliath Theas
South Dublin County Council

Údarás Náisiúnta Iompair
National Transport Authority

T. Walsh
DIRECTOR OF ROADS AND WATER SERVICES

J. Mc Loughlin BE, MBA, CEng, FIEI
SENIOR ENGINEER

Revision	Description	Initials	Date

Clifton Scannell Emerson Associates

Clifton Scannell Emerson Associates Limited
Consulting Engineers,
Seafort Lodge,
Castledawson Avenue,
Blackrock, Co. Dublin,
Ireland.

T. +353 1 288 5006
F. +353 1 283 3466
E. info@csea.ie
W. www.csea.ie

Client: SOUTH DUBLIN COUNTY COUNCIL

Project: TALLAGHT TO TEMPLEOGUE CYCLE ROUTE SCHEME PHASE 1

Dwg. Title: PROPOSED ROAD LAYOUT SHEET 9 OF 14

Drawn By: SMP — Date: NOVEMBER 2013

Checked by: PL — Scale: 1:500 @ A1

Dwg. Progress: PUBLIC DISPLAY

Dwg. No.: 12_116_219

OSI Licence No.: EN 0042413 © OSI/GOVERNMENT OF IRELAND A1 - © CSEA 2013 - Rev 00