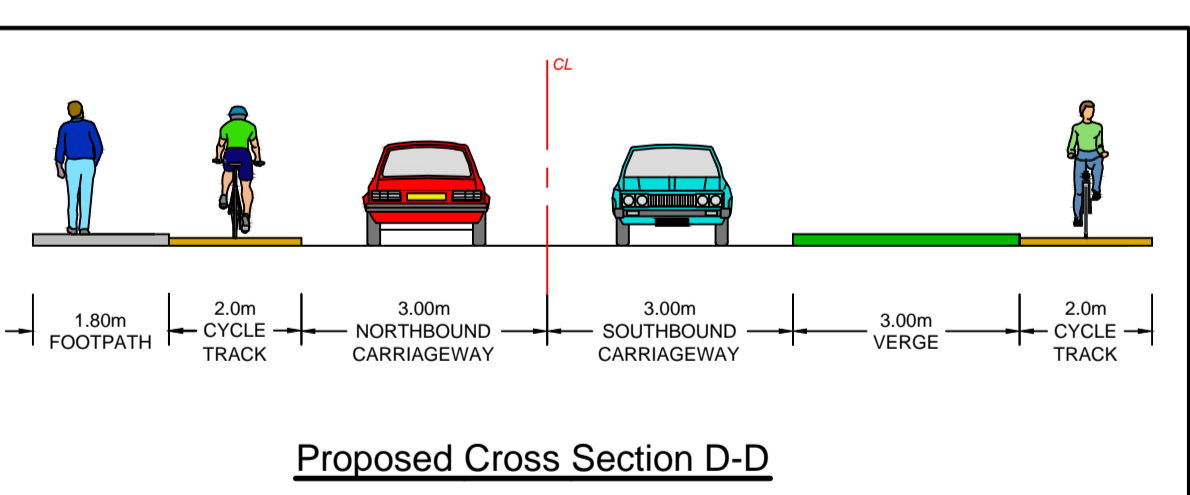
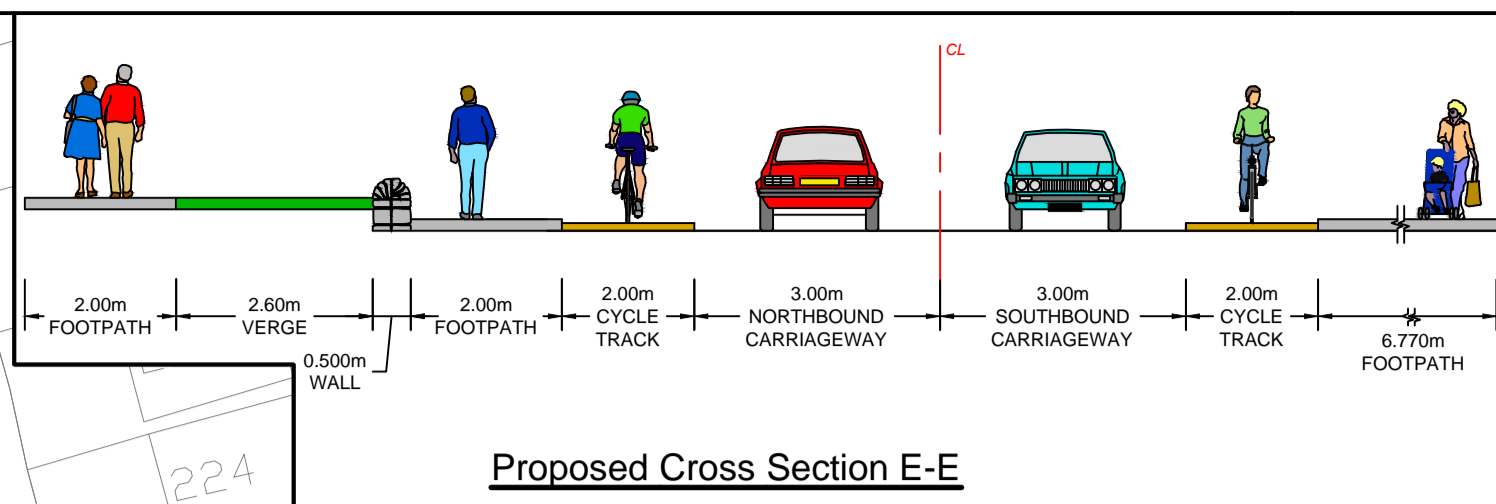
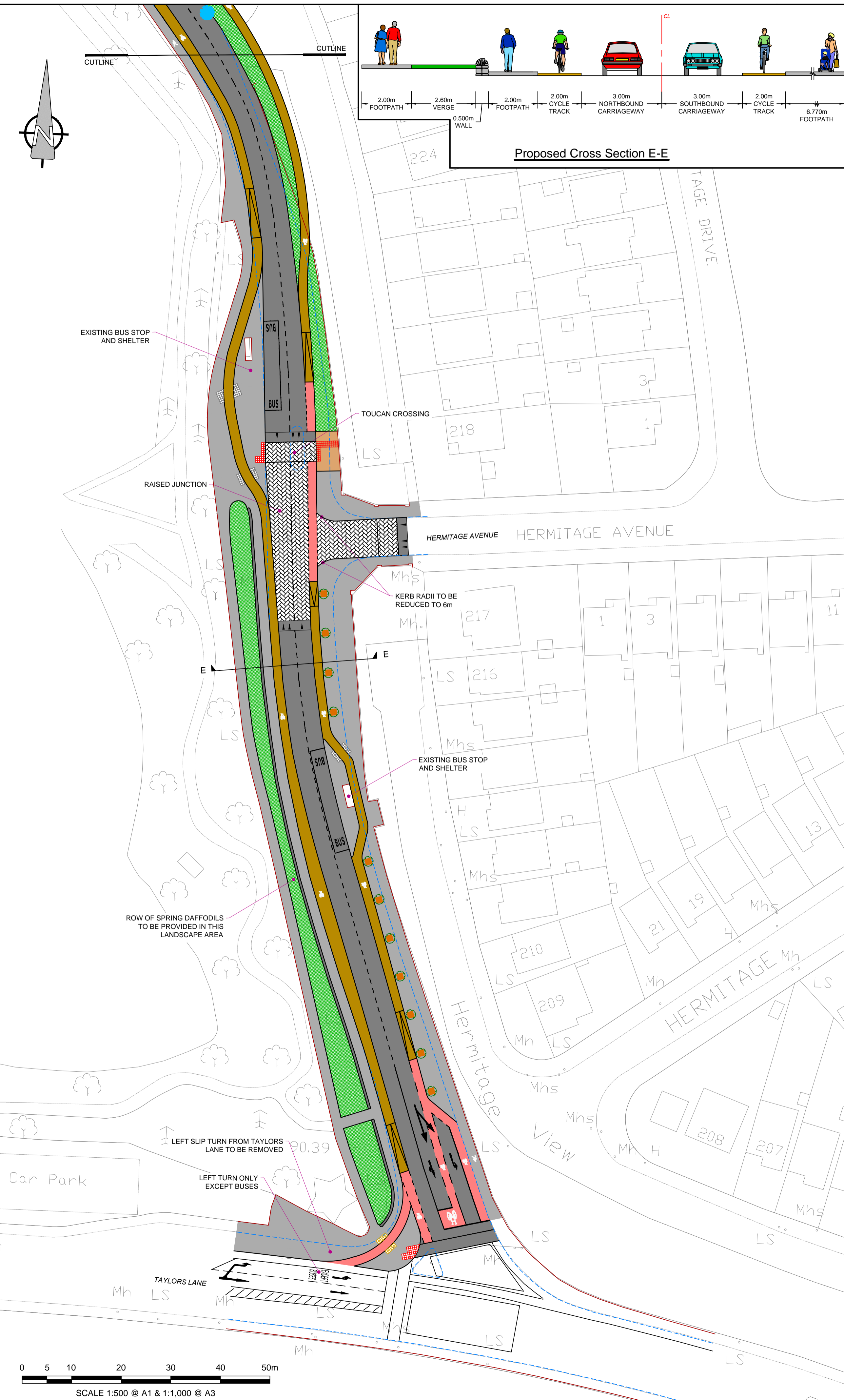


**KEY:**

[Grey Box]	PROPOSED ROAD SURFACE
[Grey Box with Dotted Pattern]	PROPOSED ROAD SURFACE RESURFACED WITH DIFFERENT COLOUR CHIP TO PROVIDE CONTRAST
[Grey Box with Diagonal Lines]	PROPOSED ISLAND / FOOTWAY
[Grey Box with Horizontal Lines]	PROPOSED HARDSTANDING AREA
[Blue Box]	PROPOSED PARKING
[Orange Box]	PROPOSED SHARED SURFACE
[Green Box]	LANDSCAPED AREA/VERGE
[Yellow Box]	OFF ROAD CYCLE TRACK
[Red Box]	ON ROAD CYCLE LANE
[Dashed Line]	EXISTING KERBLINE
[Red Line]	EXISTING BOUNDARY WALL
[Green Circle]	EXISTING TREE TO BE RETAINED
[Blue Circle]	EXISTING TREE TO BE REMOVED
[Orange Circle]	NEW TREE TO BE PLANTED
[Orange Circle with Dot]	NEW TREE WITH PIT



**A GENERAL ARRANGEMENT**  
003 Scale: 1:500



SCALE 1:500 @ A1 & 1:1,000 @ A3

- NOTES:**
- ALL DIMENSIONS TO BE CHECKED BY THE CONTRACTOR ON SITE PRIOR TO COMMENCEMENT OF WORKS.
  - AECOM LIMITED TO BE INFORMED BY THE CONTRACTOR OF ANY DISCREPANCIES PRIOR TO THE COMMENCEMENT OF WORKS ON SITE.
  - DIMENSIONS OF ALL BOUNDARIES AND ADJOINING ROADS TO BE CHECKED ON SITE PRIOR TO COMMENCEMENT OF WORKS.
  - DO NOT SCALE. ALL MEASUREMENTS AND COORDINATES TO BE CHECKED ON SITE.
  - DROPPED KERBS TO BE PROVIDED AT ALL VEHICLE CROSSOVERS.

**ISSUE/REVISION**

NO	DATE	DESCRIPTION
A	NOV 2015	ISSUED FOR PART 8
I/R	DATE	DESCRIPTION

**KEY PLAN**

**PROJECT NUMBER**  
60302419

**SHEET TITLE**  
GENERAL ARRANGEMENT SHEET 3 OF 3

**SHEET NUMBER**  
60302419\_P\_103

This drawing has been prepared for the use of AECOM's client. It may not be used, modified, reproduced or relied upon by third parties, except as agreed by AECOM or as required by law. AECOM accepts no responsibility, and denies any liability, whatsoever, to any party that uses or relies on this drawing without AECOM's express written consent. Do not scale this document. All measurements must be obtained from the stated dimensions.