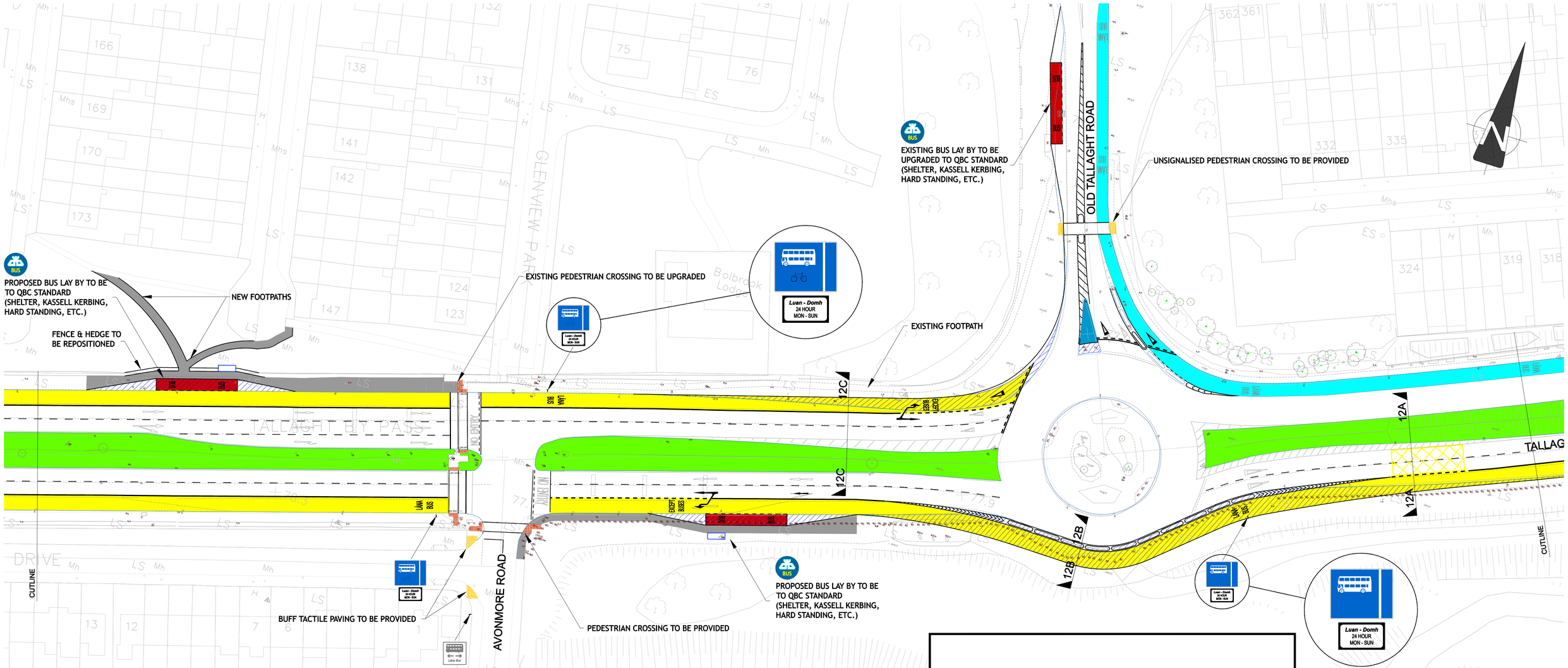

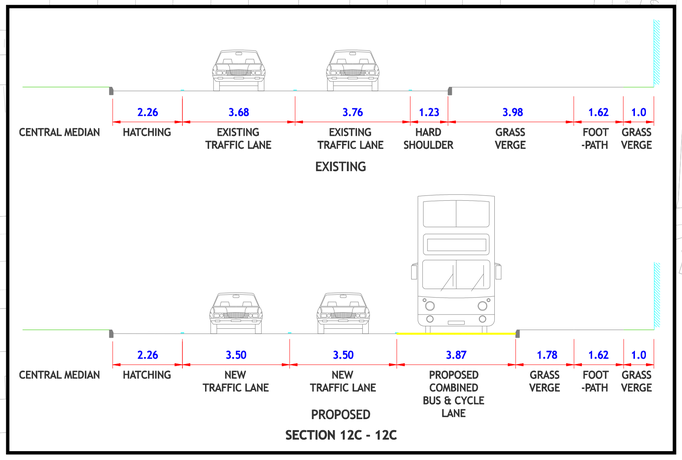

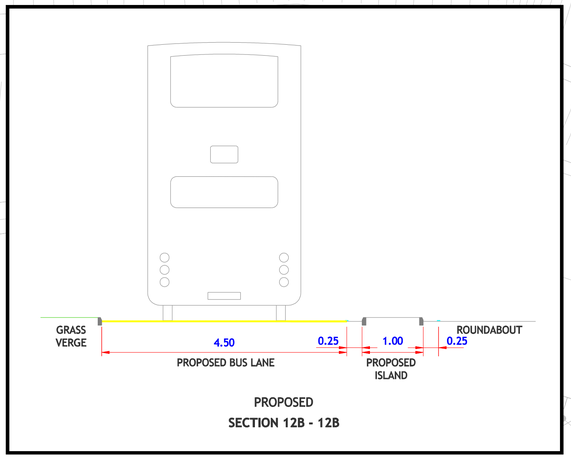

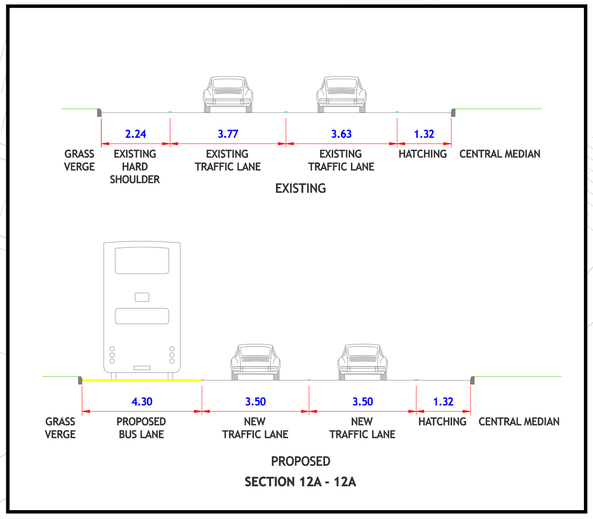

PART 8 PUBLIC CONSULTATION DRAWINGS

KEY:

- PROPOSED BUS LANE
- EXISTING BUS LANE
- PROPOSED CYCLE TRACK OFF ROAD
- PROPOSED CYCLE TRACK ON ROAD
- CYCLE TRACK TO BE RELOCATED
- EXISTING CYCLE TRACK
- BUS STOP
- FOOTPATH
- CARRIAGEWAY WIDENING
- GRASS AREA
- NEW / MODIFIED ISLANDS

QUALITY BUS NETWORK PROJECT OFFICE
Oifig Thionscadal an Ghréasán Bus
Verizon BUILDING
4th Floor,
Lower Erne Street,
Dublin 2.
Tel : + 353 (1) 6860100
Fax : +353 (1) 6860127
e-mail : qbnoffice@dublincity.ie
Web : www.dublincity.ie
J. WALSH
DIRECTOR OF SERVICES, SOUTH DUBLIN COUNTY COUNCIL
A. McELLIGOTT
PROJECT MANAGER, QUALITY BUS NETWORK PROJECT OFFICE

NDP National Development Plan 2007 - 2013
Comhairle Contae Átha Cliath Theas South Dublin County Council
dto Dublin Transportation Office

NOTES

KEY PLAN

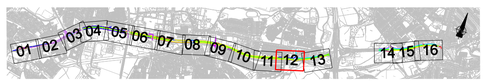

© Ordnance Survey Ireland. All rights reserved. License number 2008/10/CCMA/SDCC

No.	Revision	Date	By	Chk'd	App'd

Stage	Date	App'd
PRELIMINARY		
APPROVAL		
TENDER		
CONSTRUCTION		

Project Title
TALLAGHT QBC ENHANCEMENTS
THE N81 - HARD SHOULDER CONVERSION

Drawing Title
PROPOSED ROAD LAYOUT

Designed:	ABK	CAD File:	T_QBN_423_DSL	Sheet	12 OF 16
Drawn:	CM	Job No:	T_QBN_423		
Checked:		Scale:	1:500 @ A1	Drawing No:	T-QBN-423-DSL-012
Approved:		Date:	9 DECEMBER 2009	Rev:	