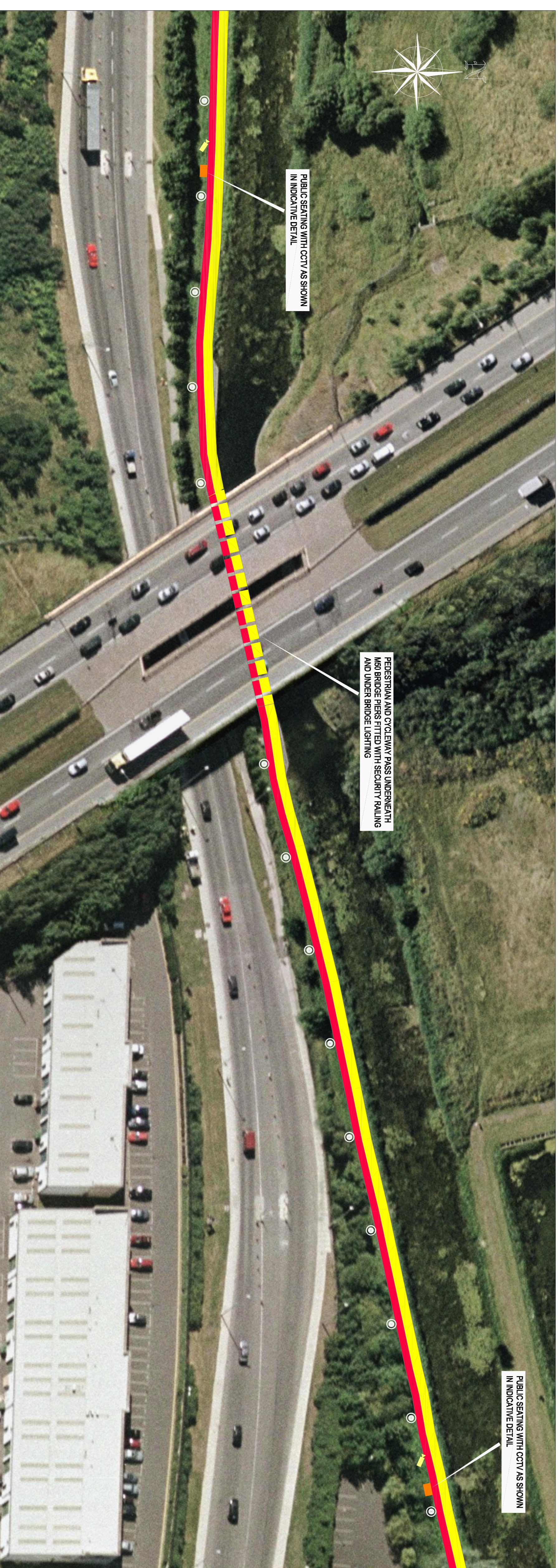


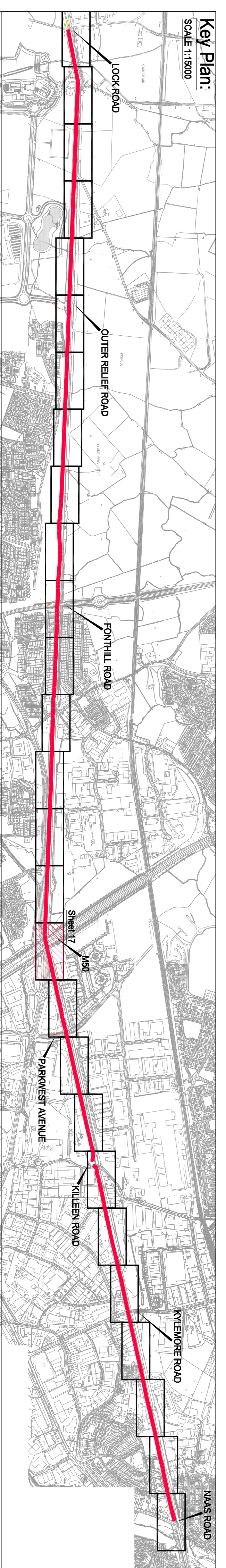
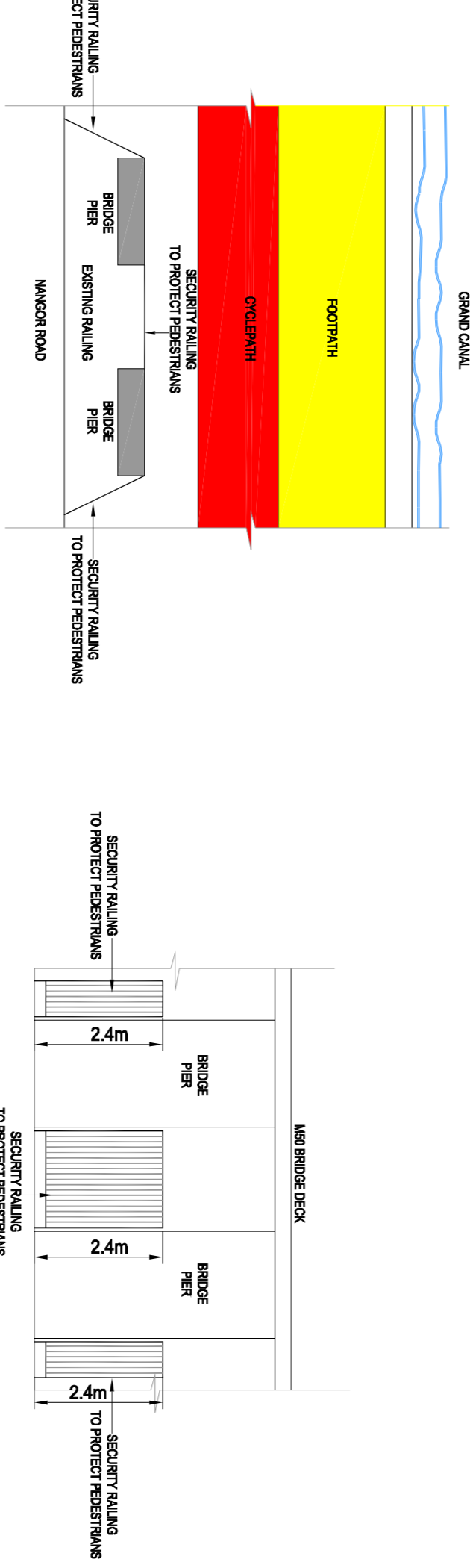
PROPOSED GREEN PEDESTRIAN AND CYCLE ROUTE ALONG THE GRAND CANAL FROM 12th LOCK TO INCHICORE INCORPORATING 110KV DUCTING

PUBLIC DISPLAY - SHEET 17 OF 27



Legend :

- Proposed Footpath
- Proposed cyclepath
- Proposed Public Lighting
- Proposed CCTV
- Proposed Public Seating



Comhairle Contae Atha Cliath Theas
South Dublin County Council
Planning & Development Regulations 2007:2003 (Part 8 Procedure)
Display of Proposed Development for public comment
Proposed Green and Pedestrian Cycle Route along the Grand Canal from 12th lock to Inchicore incorporating 110kV Ducting
Pursuant to the requirements of the above notice a hereby give of the proposed construction by South Dublin County Council of the above scheme.

The proposed works will comprise of the following:

1. The construction of 450m of pedestrian and cycleway along the southern margin of the Grand Canal from the Naas Road at Inchicore to 12th Lock Road at George's Castle.
2. The proposed new pedestrian footpath will be 2.0m wide and will run parallel and adjacent to a minimum 1.5m cycleway. The cycleway will widen to 2.0m where possible.
3. The provision of public lighting and security CCTV along the entire length of the route.
4. Provision of ducting for Public Lighting CCTV, 110kV power cables and communication cables together with associated conductor and pulling chambers.
5. The provision of public amenity seating and litterbins along the route.
6. Construction of designated fishing points along the route.
7. The construction of access ramps to allow limited access to and from the route from Park West Avenue, Fonthill Road and the Outer Relief Road. Access will be maintained and improved at Killeen Road and Kilmogre Road and 12th Lock Road.
8. The provision of busan (pedestrian and cycle) crossings at Kilmogre Road and Killeen Road.
9. The provision for future pedestrian bridges at key points along the route to link to future developments on sites to the north of the canal.
10. The provision of upgraded landscaping with native planting.
11. Provision of the appropriate directional signage and markings.

Plans & particulars of the proposed development will be on display from 17th May 2007 until 14th June 2007 at:

South Dublin County Council County Hall, Tallaght, Dublin 24
Monday - Friday 9.30 am - 12.45 pm 2.00 pm - 4.30 pm
and
South Dublin County Council, Chas O'Flaherty, Chas O'Flaherty, Dublin 22
Monday - Friday 9.30 am - 12.45 pm 2.00 pm - 4.00 pm

Submissions or observations with respect to the proposed development dealing with the proper planning and sustainable development of the area, in which the development would be situated may be made in writing to the:

Senior Executive Officer,
Development Department, South Dublin County Council, County Hall, Tallaght, Dublin 24,
Or by email to: meh@sdcc.ie
The latest date for the receipt of submissions or observations with regard to this matter is 5.00 pm on Thursday, 28th June, 2007
It should be noted that the Freedom of Information Acts applies to all records held by South Dublin County Council.

Sheet: SOUTH DUBLIN COUNTY COUNCIL

CD: Director of Economic Development

PROJECT: PROPOSED GREEN PEDESTRIAN AND CYCLE ROUTE ALONG THE GRAND CANAL FROM 12th LOCK TO INCHICORE INCORPORATING 110KV DUCTING

DETAIL PLANS SHEET 17 OF 27

Drawn by: LT Date: MAY 2007

Checked by: PT Scale: 1:500; AS SHOWN

Draw No: 05_106_217