


# PROPOSED GREEN PEDESTRIAN AND CYCLE ROUTE ALONG THE GRAND CANAL FROM 12th LOCK TO INCHICORE INCORPORATING 110KV DUCTING

PUBLIC DISPLAY - SHEET 18 OF 27



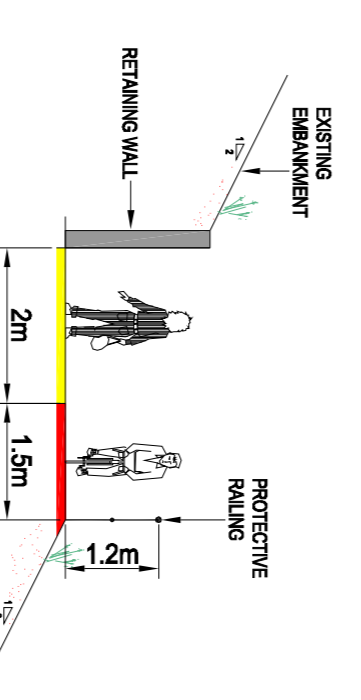
Legend :	
	Proposed Footpath
	Proposed Cyclepath
	Proposed Public Lighting
	Proposed CCTV
	Proposed Public Seating
	Proposed Stair Access

Comhairle Contae Atha Cliath Theas  
South Dublin County Council  
Planning & Development Act 2000  
Planning & Development Regulations 2001/2003 (Part 8 Procedure)  
Display of Proposed Development for public comment  
Proposed Green and Pedestrian Cycle Route along the Grand Canal from 12th Lock to Inchicore incorporating 110KV Ducting  
Pursuant to the requirements of the above, notice is hereby given of the proposed construction by South Dublin County Council of the above scheme.  
The proposed works will comprise of the following:

1. The construction of 6450 m of pedestrian and cycleway along the southern bank of the Grand Canal from the Ness Road at Inchicore to 12th Lock Road at George's Castle.
2. The proposed new pedestrian footpath will be 2.0m wide and will run parallel and adjacent to a minimum 1.5m cycleway. The cycleway will widen to 2.0m where possible.
3. The provision of public lighting and security CCTV along the entire length of the route.
4. Provision of ducting for Public Lighting, CCTV, 110KV power cables and communication cables together with associated connection and pulling chambers.
5. The provision of public amenity seating and benches along the route.
6. Construction of designated fishing points along the route.
7. The construction of access ramps to show impaired access to and from the route from Park West Avenue, Fonthill Road and the Outer Relief Road. Access will be maintained and improved at Kileen Road and Ninth Lock Road and 12th Lock Road.
8. The provision of busan (pedestrian and cycle) crossings at Ninth Lock Road and Kileen Road.
9. The provision for future pedestrian bridges at key points along the route to link to future developments on lands to the north of the canal.
10. The provision of upgraded landscaping with native planting.

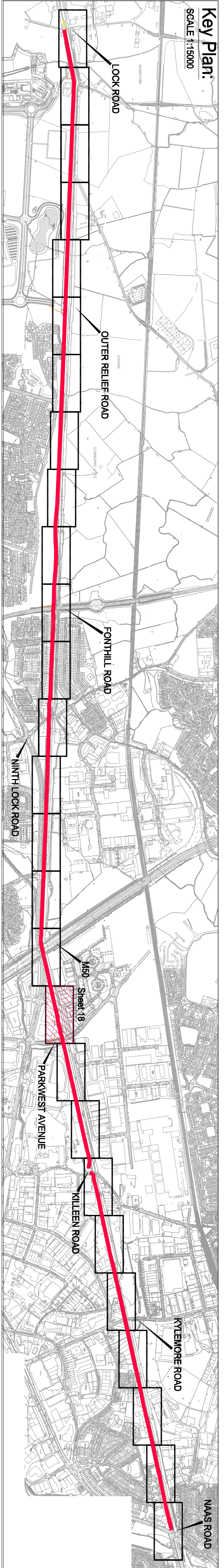
11. Provision of the appropriate directional signage and markings.  
Plans & particulars of the proposed development will be on display from 17th May 2007 until 14th June 2007 at:  
South Dublin County Council County Hall, Tallaght, Dublin 24  
Monday - Friday 9.30 am - 12.45 pm 2.00 pm - 4.30 pm

and  
South Dublin County Council Civic Office, Connelton, Dublin 22  
Monday - Friday 9.30 am - 12.45 pm 2.00 pm - 4.00 pm  
Or by email to [info@sdcc.ie](mailto:info@sdcc.ie)  
The latest date for the receipt of submissions or observations with regard to this matter is 5.00 pm on Thursday, 28th June, 2007  
It should be noted that the Freedom of Information Act applies to all records held by South Dublin County Council.



Typical Section showing Access Ramp  
Not To Scale

Plan:  
SCALE 1:500  
0 10m 20m



Key Plan:  
SCALE 1:15000

SOUTH DUBLIN COUNTY COUNCIL	
Chief Executive Officer	Director of Economic Development
PROPOSED GREEN PEDESTRIAN AND CYCLE ROUTE ALONG THE GRAND CANAL FROM 12th LOCK TO INCHICORE INCORPORATING 110KV DUCTING	
Project	DETAIL PLANS
Sheet No.	SHEET 18 OF 27
Drawn By	LT
Checked By	PT
Date	MAY 2007
Scale	1:500/AS SHOWN
Draw No.	05_106_218