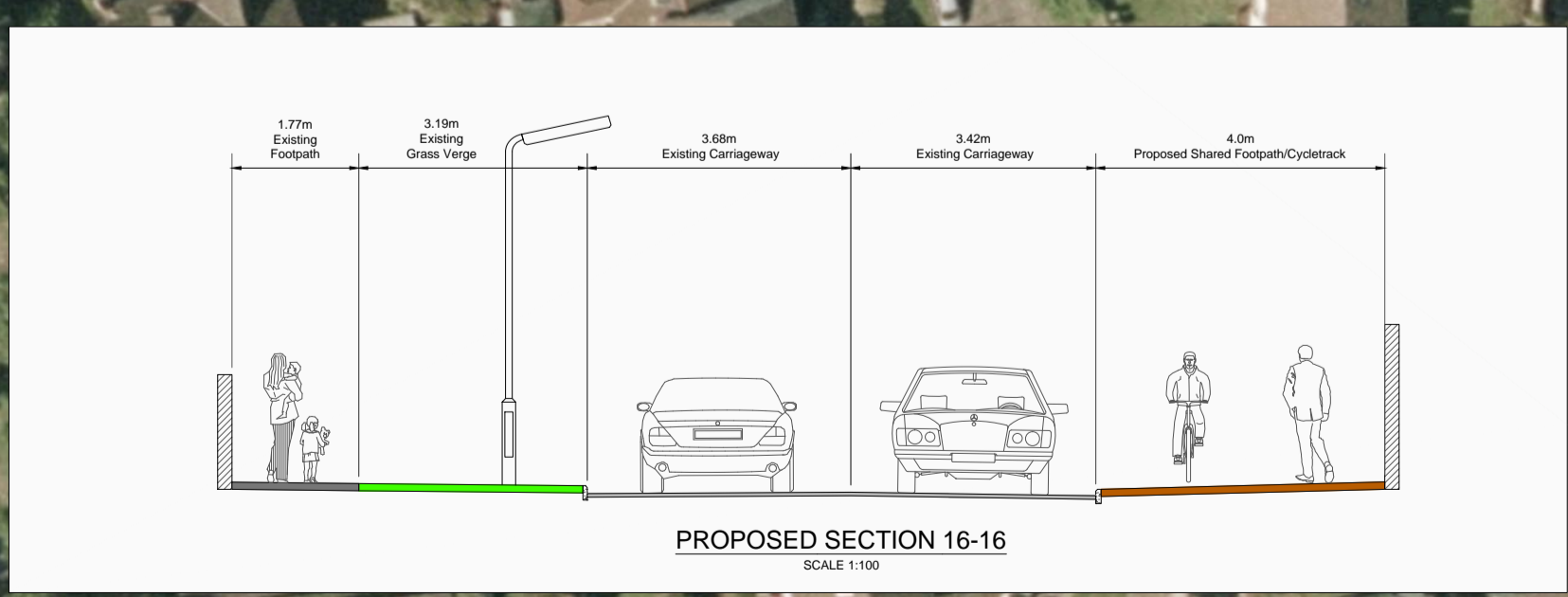
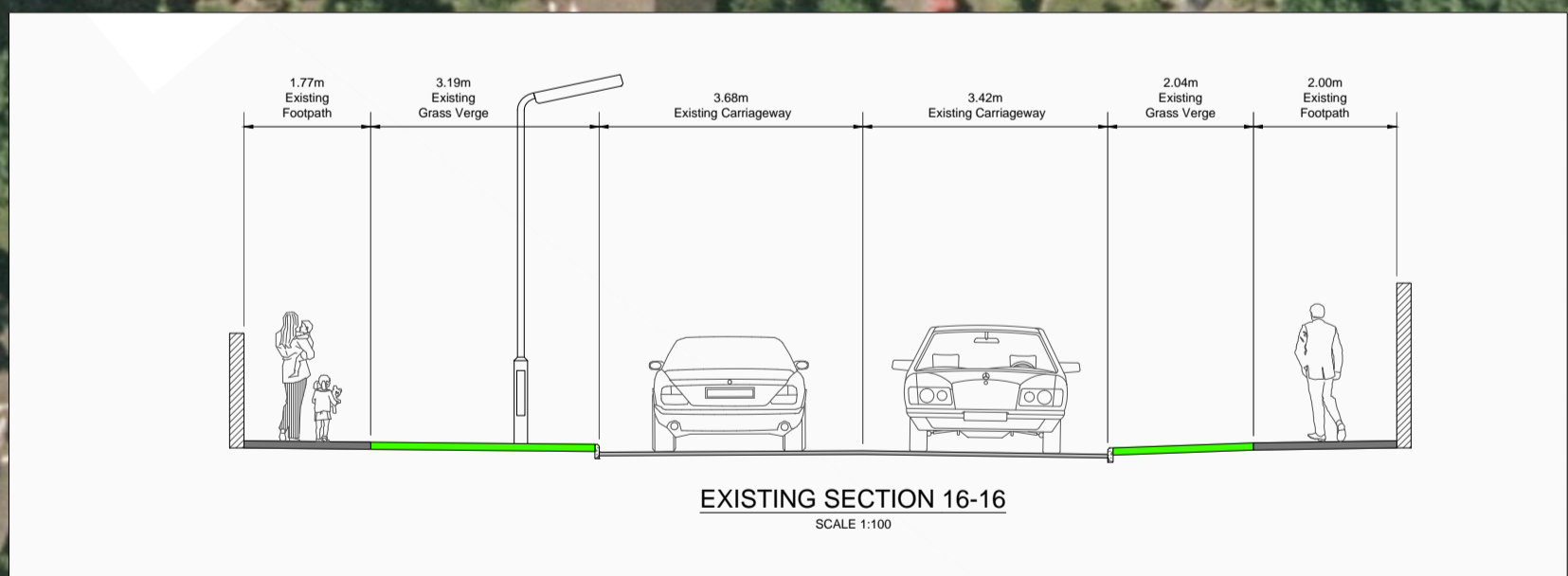
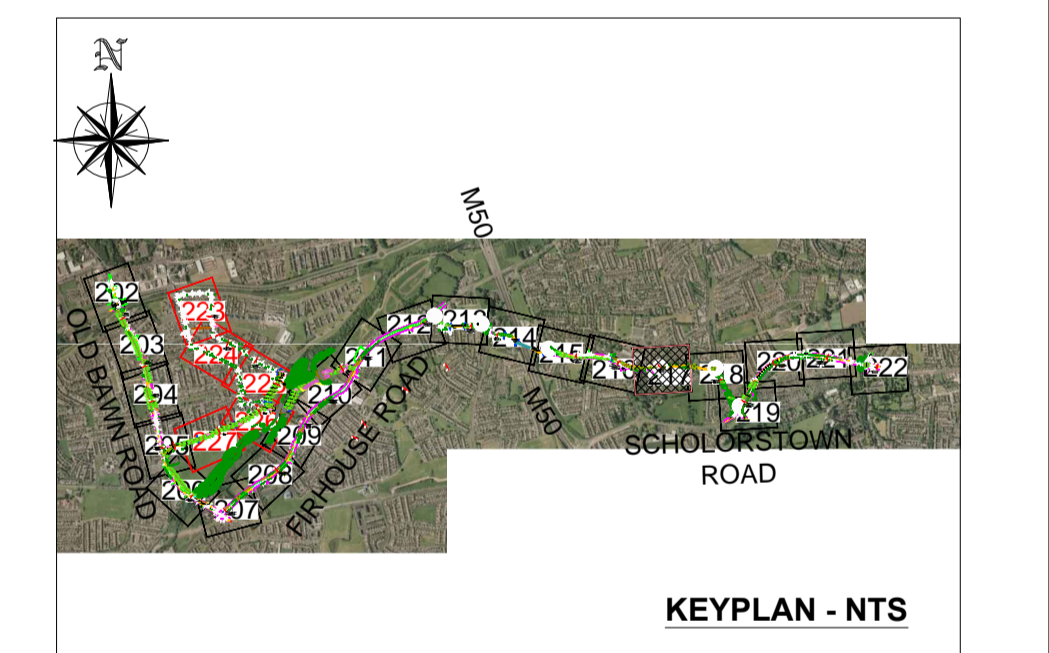




LEGEND:

- PROPOSED MANDATORY CYCLE LANE (ON ROAD)
- PROPOSED ADVISORY CYCLE LANE (ON ROAD)
- PROPOSED RED COLOURED SURFACING
- PROPOSED RAISED CYCLE TRACK / OFF ROAD CYCLETRACK
- RAISED CYCLE TRACK / OFF ROAD CYCLETRACK UPGRADE AS REQUIRED
- PROPOSED VEHICLE WEAVING AREA
- PROPOSED FOOTPATH OR PROPOSED FOOTPATH IMPROVEMENT AS REQUIRED
- PROPOSED GRASS VERGE
- PROPOSED CARRIAGEWAY REALIGNMENT
- PROPOSED CYCLE RAMPS
- PROPOSED SHARED AREA
- EXISTING SHARED AREA
- PROPOSED WIDE SHARED STREET
- PROPOSED CCTV LOCATION
- PROPOSED PUBLIC LIGHTING LOCATION
- RETAINED TREES
- NEW TREES, LIME
- NEW TREES, BIRCH
- NEW TREES, HORNBEAM
- NEW TREES, OAK
- NEW TREES, NORWAY MAPLE
- NEW TREES, ASH
- NEW TREES, FIELD MAPLE
- EXISTING WOODLAND
- PROPOSED ORNAMENTAL PLANTING
- PROPOSED GROUNDCOVER PLANTING, SHRUBS AND PERENNIALS
- PROPOSED SCREEN PLANTING
- PROPOSED PLANTING AT SCULPTURE, GRASSES AND PERENNIALS
- EXISTING HEDGEROW TO BE RETAINED
- EXISTING GRASS AREAS INDICATED
- SCULPTURE, MAIN
- SCULPTURE, ROUTE INDICATOR
- SCULPTURE, RIVER



Revision	Description	Initials	Date

CLIFTON SCANNELL EMERSON ASSOCIATES
Consulting Engineers
Seafort Lodge, Castledawson Ave, Blackrock, Co. Dublin, Ireland.
Tel. +353 (0)1 288 5006 Fax. +353 (0)1 283 3486 Email. info@cse.ie

CLIFTON SCANNELL EMERSON ASSOCIATES

Drawing Status
PART 8

Date
Aug 2012

Issued By
CSEA

Architect	N/A		
Client	South Dublin County Council (SDCC) & National Transport Authority (NTA)		
Project	Tallaght to Ballyboden Cycle Route Submission Stage		
Dwg. Title	Proposed Scheme Layout Sheet 16 of 26		
Drawn By	PW	Date	June 2012
Checked by	RG	Scale	1:500 @ A1
Dwg. No.	12_098_217		