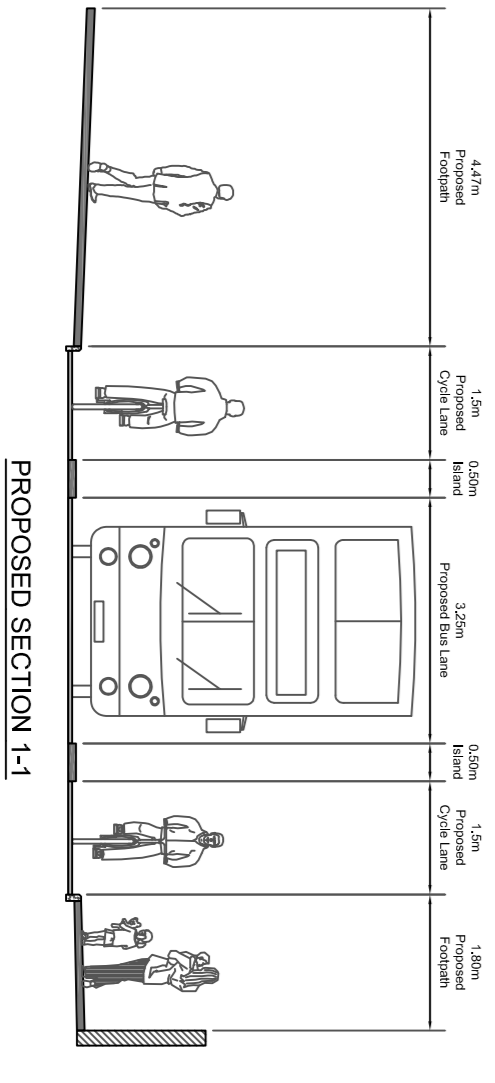
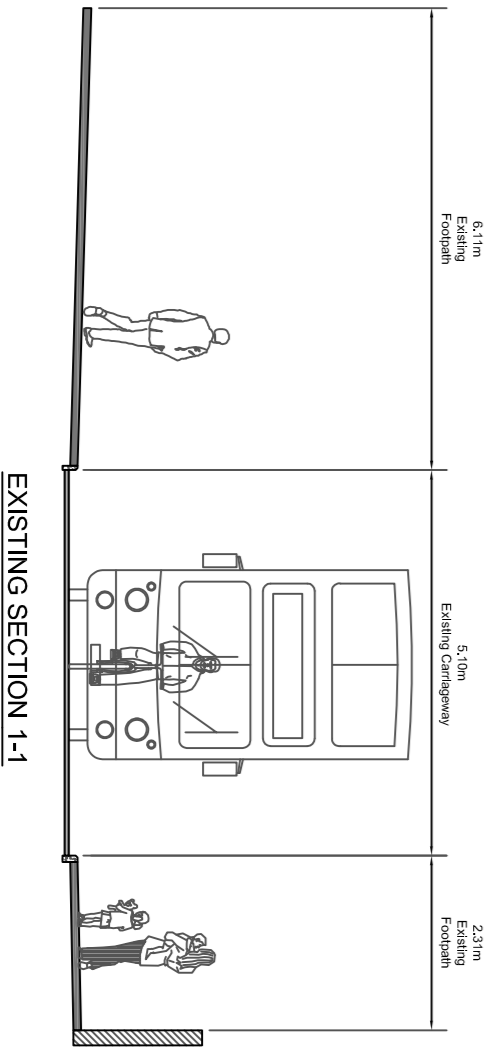
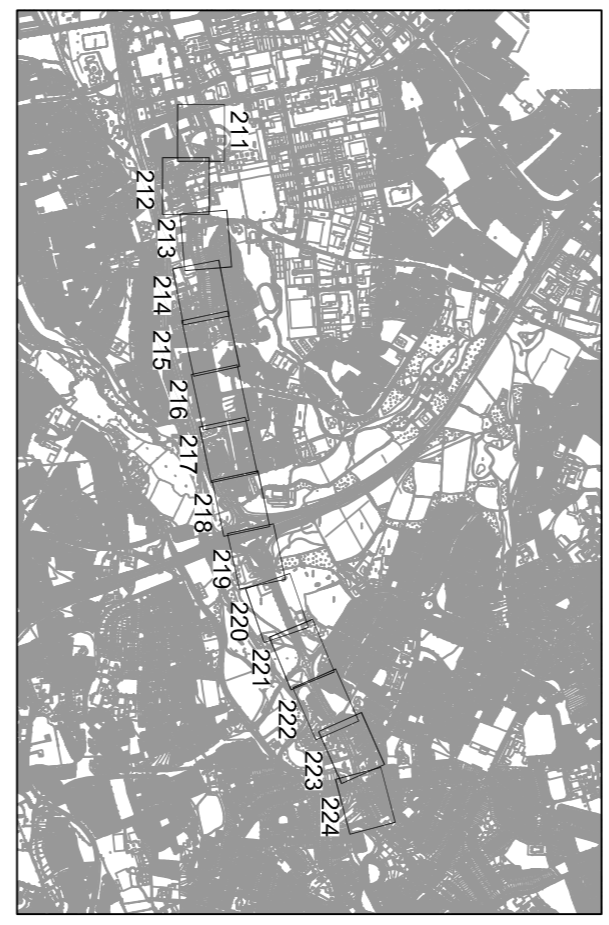


- LEGEND:**
- PROPOSED NEW KERBLINE
  - EXISTING KERBLINE TO BE MAINTAINED
  - EXISTING KERBLINE
  - PROPOSED BACK OF CYCLE TRACK
  - PROPOSED BACK OF FOOTPATH
  - PROPOSED RAISED CYCLE TRACK
  - PROPOSED AT-GRADE CYCLE LANE
  - PROPOSED WEAVING AREA
  - PROPOSED FOOTPATH
  - PROPOSED GRASS VERGE

- EXISTING TREE LEGEND:**
- EXISTING TREE TO BE REMOVED
  - EXISTING TREE TO BE RETAINED AT CURRENT LOCATION
  - PROPOSED TREE
  - EXISTING HEDGE TO BE REMOVED
  - EXISTING HEDGE TO BE RETAINED AT CURRENT LOCATION
  - PROPOSED HEDGE




  
 T. Walsh  
 DIRECTOR OF ROADS AND WATER SERVICES  
 J. Mc Loughlin, B.E., MBA, CENG., FIEI  
 SENIOR ENGINEER

  
 Clifton Scannell Emerson  
 Associates Limited  
 Consulting Engineers  
 Seafort Lodge,  
 Castle Dawson Avenue,  
 Blackrock, Co. Dublin,  
 Ireland.  
 T. +353 1 288 8006  
 F. +353 1 283 3486  
 W. www.cse.ie

Client SOUTH DUBLIN COUNTY COUNCIL  
 Project TALLAGHT TO TEMPLEOGUE CYCLE ROUTE SCHEME PHASE 1  
 Proposed PROPOSED ROAD LAYOUT SHEET 1 OF 14  
 Drawn By SMP  
 Checked By PL  
 Date NOVEMBER 2013  
 Scale 1:500 @ A1  
 Drawn Progress PUBLIC DISPLAY  
 Date 12\_11\_2013