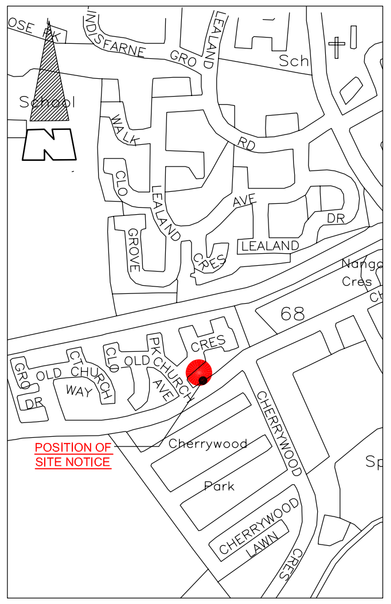

SITE LOCATION MAP (NTS)

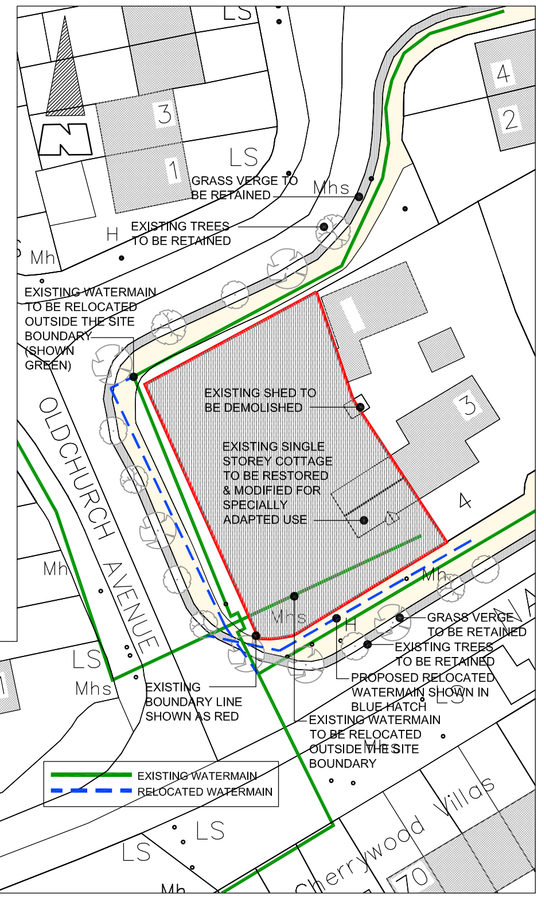

EXISTING SITE PLAN 1:500

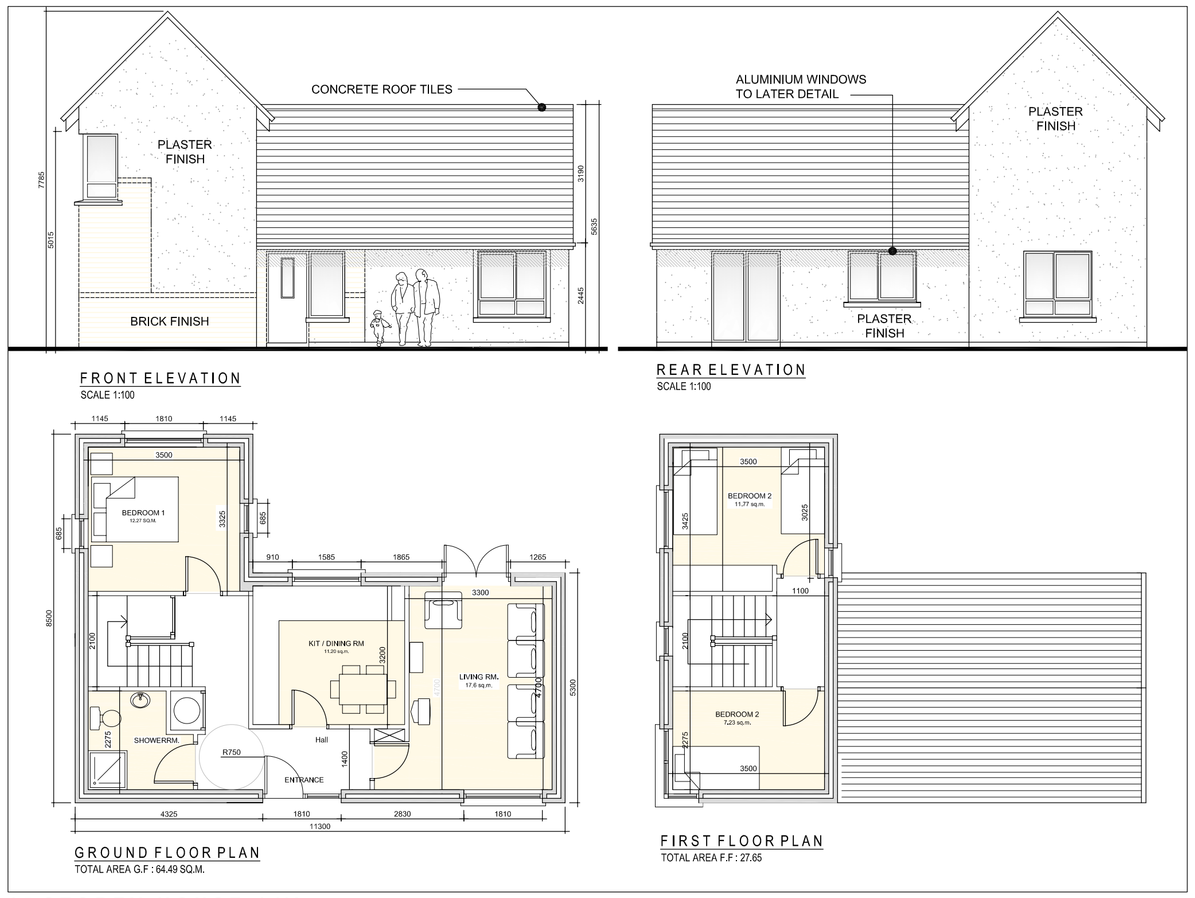

1.5 STOREY HOUSE 1:100

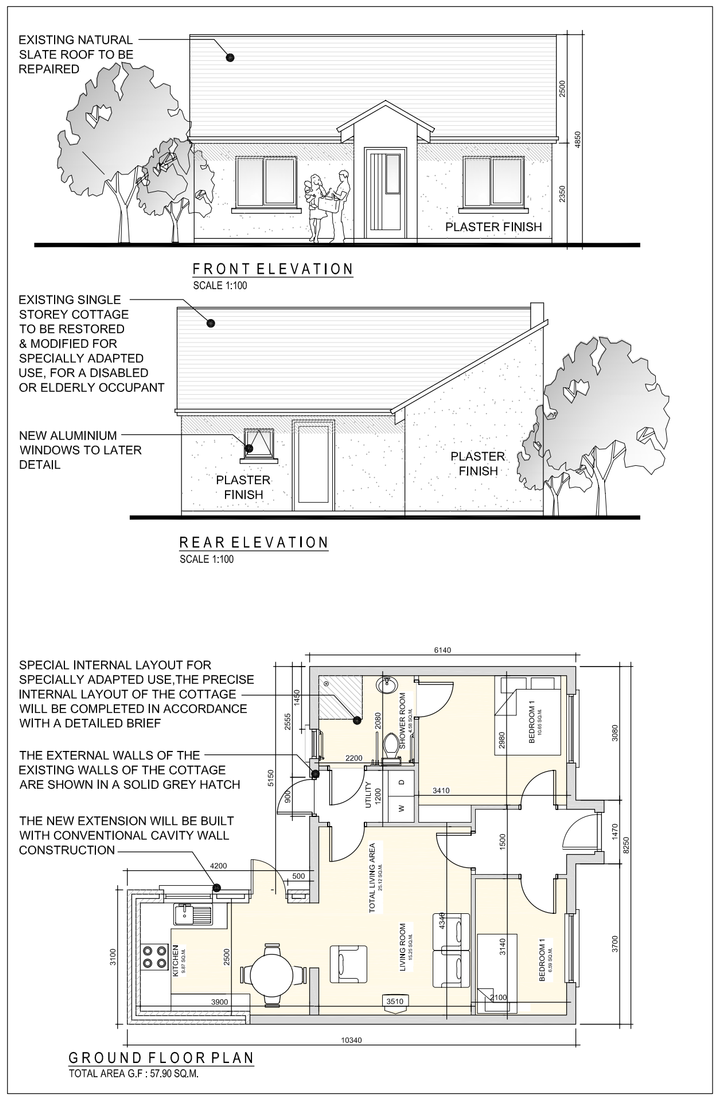

COTTAGE 1:100

INFILL HOUSING AT OLD CHURCH AVENUE - PART 8 CONSULTATION

PROPOSED SITE PLAN 1:250

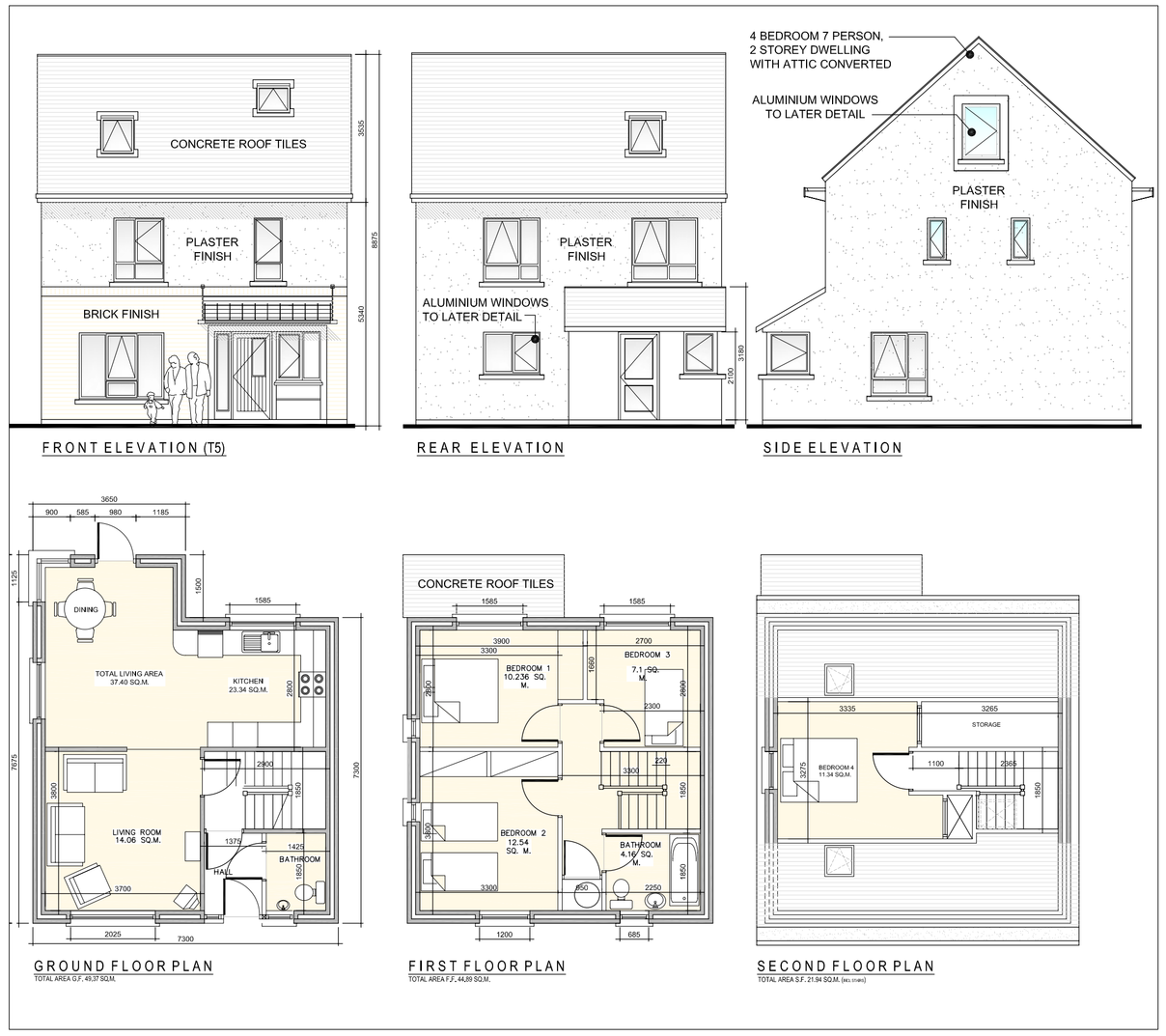

T5 TYPE HOUSE 1:100

T4 TYPE HOUSE 1:100

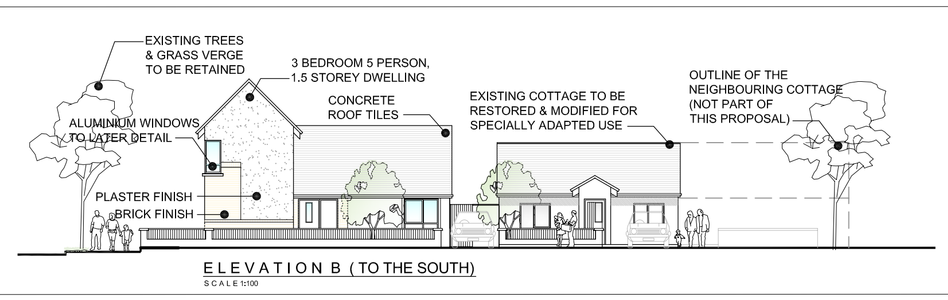

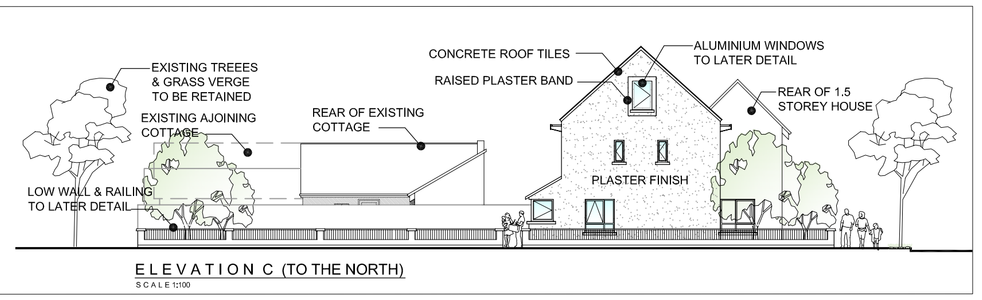

SITE ELEVATIONS 1:250

NOTES

EXISTING VACANT & DERELICT COTTAGE

EXISTING SOUTHERN BOUNDARY ONTO THE OLD NANGOR ROAD

EXISTING WESTERN BOUNDARY, GRASS VERGE & TREES

REVISION COMMENT	DATE	INITIAL
REVISION COMMENT	DATE	INITIAL
REVISION COMMENT	DATE	INITIAL
REVISION COMMENT	DATE	INITIAL
REVISION COMMENT	DATE	INITIAL
REVISION COMMENT	DATE	INITIAL
REVISION COMMENT	DATE	INITIAL
REVISION COMMENT	DATE	INITIAL

SOUTH DUBLIN COUNTY COUNCIL
ARCHITECTS' DEPARTMENT
TOWN CENTRE, TALLAGHT,
DUBLIN 24. TEL.01-414 9000

COUNTY ARCHITECT
B. BRENNAN. M Sc. Arch., M.R.I.A.I.

SENIOR ARCHITECT
Patrick De Roe

PROJECT ARCHITECT
Feargal O' Suilleabhain

PROJECT TITLE
Infill Housing at Oldchurch Avenue

DRAWING TITLE
Part 8 Consultation

DRAWN	CHECKED
Lorraine Byrne	
SCALE	**DATE**
As Shown	October 2006

DRAWING NUMBER	REV
Drawing_no	Rev