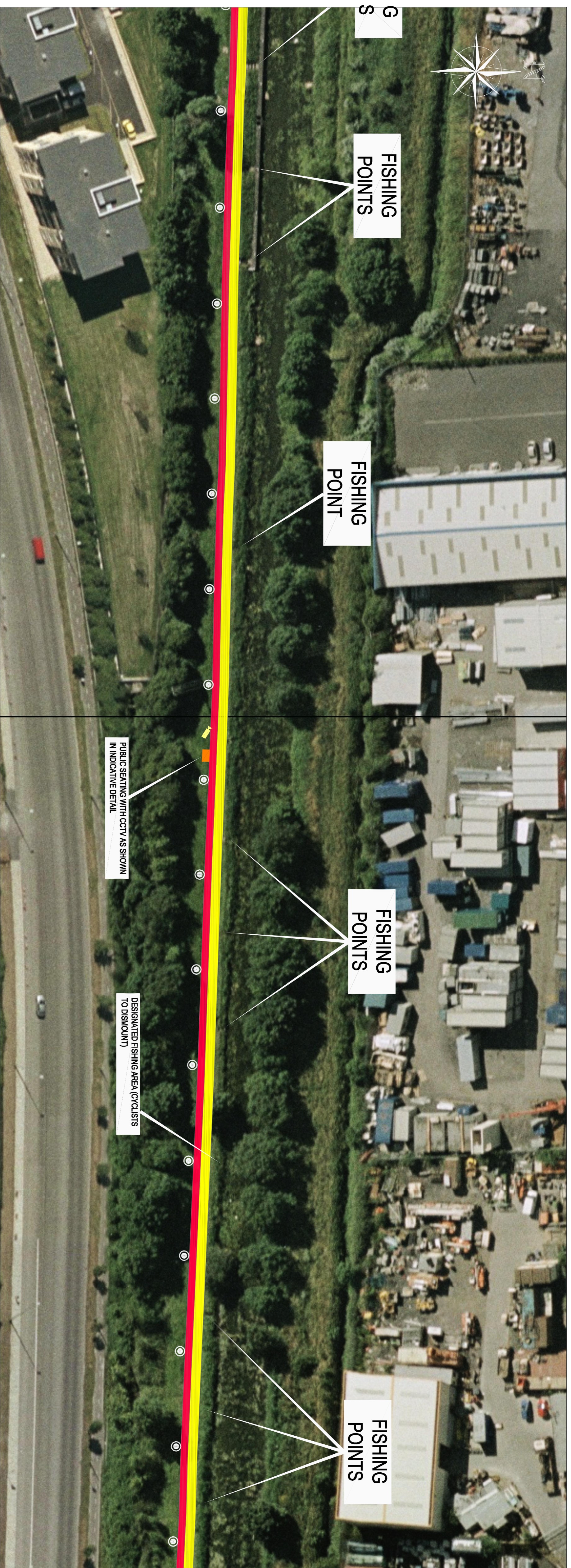


# PROPOSED GREEN PEDESTRIAN AND CYCLE ROUTE ALONG THE GRAND CANAL FROM 12TH LOCK TO INCHICORE INCORPORATING 110KV DUCTING

## PUBLIC DISPLAY - SHEET 14 OF 27



Legend :	
	Proposed Footpath
	Proposed cyclepath
	Proposed Public Lighting
	Proposed CCTV
	Proposed Public Seating

Comhairle Conae Atha Clath Theas  
South Dublin County Council  
Planning & Development Act 2000  
Planning & Development Regulations 2001/2005 (Part 8 Procedure)  
Display of proposed development for public comment  
Proposed Green and Pedestrian Cycle Route along the Grand Canal from 12th Lock to Inchicore incorporating 110kV Ducting  
Pursuant to the requirements of the above, notice is hereby given of the proposed construction by South Dublin County Council of the above scheme.

The proposed works will comprise of the following:

1. The construction of 659m of pedestrian and cycleway along the southern towpath of the Grand Canal from the Maas Road at Inchicore to 12th Lock Road at George's Cross.
2. The proposed new pedestrian footpath will be 2.1m wide and will run parallel and adjacent to a minimum 1.5m cycleway. The cycleway will widen to 2.0m where possible.
3. The provision of public lighting and security CCTV along the entire length of the route.
4. Provision of ducting for Public Lighting, CCTV, 110kV power cables and communication cables together with associated connection and piling chambers.
5. The provision of public amenity seating and shelters along the route.
6. Construction of designated fishing points along the route.
7. The construction of access ramps to allow trapezoid access to and from the route from Park West Avenue, Fonthill Road and the Dule Road Road. Access will be maintained and improved at Fonthill Road and Park West Avenue and 12th Lock Road.
8. The provision of human (pedestrian and cycle) crossings at Fonthill Road and Killeen Road.
9. The provision for future pedestrian bridges at key points along the route to link to future developments on lands to the north of the canal.
10. The provision of upgraded landscaping with native planting.
11. Provision of the appropriate directional signage and markings.

Plans & particulars of the proposed development will be on display from 17th May 2007 until 14th June 2007 at:

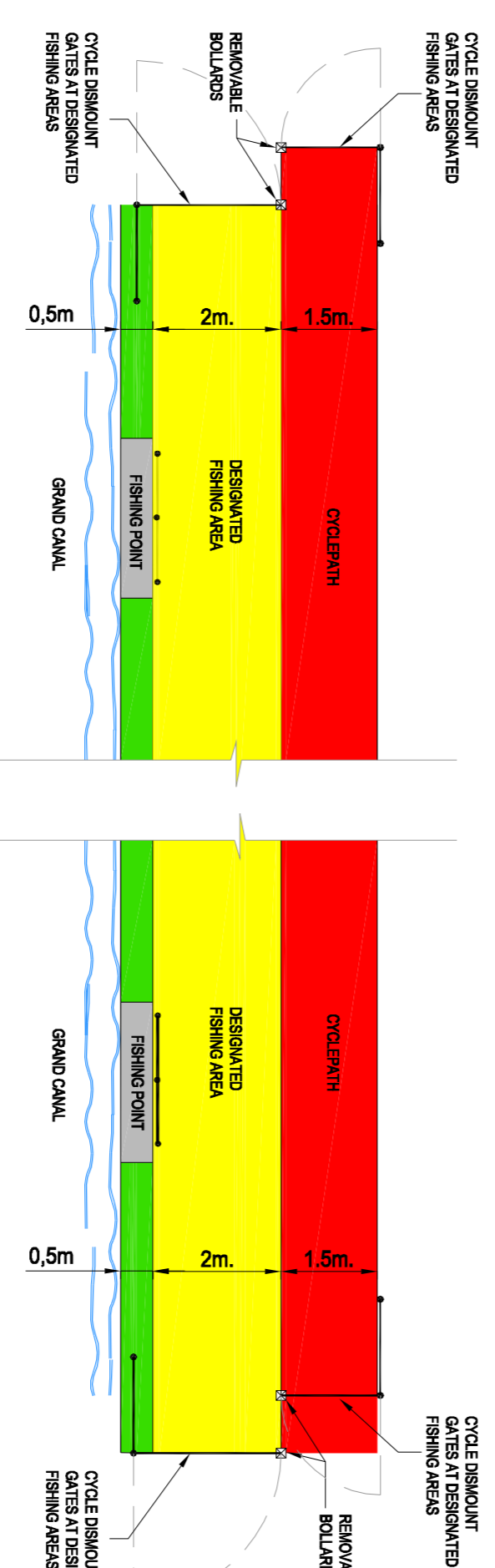
South Dublin County Council, County Hall, Tallaght, Dublin 24.  
Monday - Friday 9.30 am - 12.45 pm 2.00 pm - 4.30 pm  
and  
South Dublin County Council Office, O'Connell, Dublin 22.  
Monday - Friday 9.30 am - 12.45 pm 2.00 pm - 4.00 pm

Subscribers or observers with respect to the proposed development desiring with the proper planning and consent development of this area, in which the development would be situated may be read in writing to the:

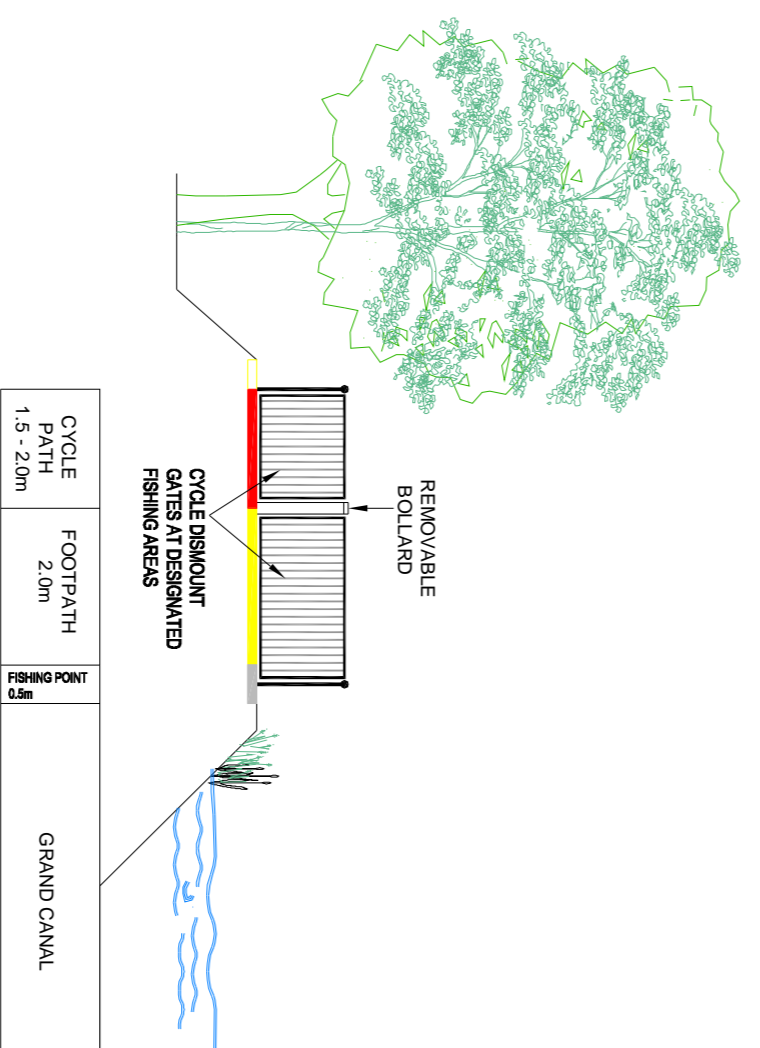
Senior Executive Officer,  
Development Department, South Dublin County Council, County Hall, Tallaght, Dublin 24.  
Or by email to: mh@sdcc.dublincouncil.ie

This board deals with the receipt of submissions or observations with regard to the matter is 5.00 pm on Thursday, 28th June 2007.

It should be noted that the Freedom of Information Act applies to all records held by South Dublin County Council.

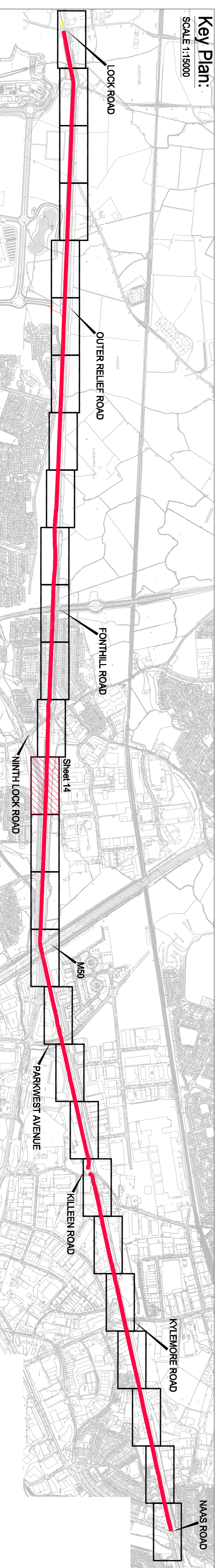


Plan showing Designated Fishing Area  
Not To Scale



Elevation showing Designated Fishing Area  
Not To Scale

Plan:  
SCALE 1:500



Key Plan:  
SCALE 1:1500

Sheet	SOUTH DUBLIN COUNTY COUNCIL		
Client	Director of Economic Development		
CD	PROPOSED GREEN PEDESTRIAN AND CYCLE ROUTE ALONG THE GRAND CANAL FROM 12th LOCK TO INCHICORE INCORPORATING 110KV DUCTING		
Project	DETAIL PLANS		
Drawn By	LT	Date	MAY 2007
Checked by	PT	Scale	1:500; AS SHOWN
Draw No.	05_106_214		