COMHAIRLE CHONTAE ATHA CLIATH THEAS
SOUTH DUBLIN COUNTY COUNCIL

PROPOSED GREEN PEDESTRIAN AND CYCLE ROUTE ALONG THE GRAND CANAL FROM BROWNSTOWN TO INCHICORE INCORPORATING 110kV DUCTING

CLIFTON SCANNELL EMERSON ASSOCIATES
Consulting Engineers
Seafort Lodge, Castleknock Ave, Blanchardstown, Co. Dublin, Ireland.
Tel. +353 (01) 286 6000 Fax. +353 (01) 283 3480 Email. info@csea.ie

PUBLIC DISPLAY - SHEET 19 OF 35

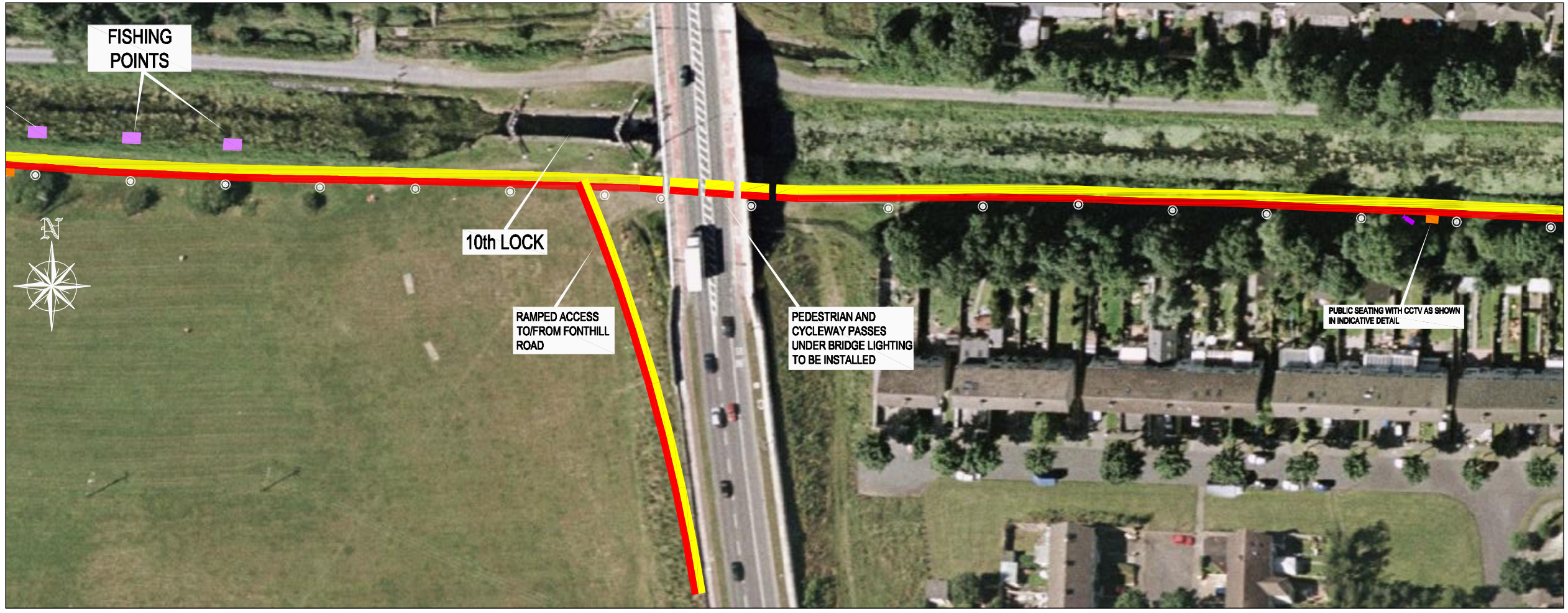

Legend :

- Proposed Footpath
- Proposed cyclepath
- Proposed Public Lighting
- Proposed CCTV
- Proposed Public Seating

Comhairle Contae Átha Cliath Theas
South Dublin County Council

Planning & Development Act 2000
Planning & Development Regulations 2001-2007 (Part 8 Procedure)
Display of proposed development for public comment

Proposed Green and Pedestrian Cycle Route along the Grand Canal from Brownstown to Inchicore Incorporating 110kV Ducting

Pursuant to the requirements of the above, notice is hereby given of the proposed construction by South Dublin County Council of the above scheme.

The proposed works will comprise of the following:

1. The construction of 11,015 m of pedestrian and cycleway along the southern towpath of the Grand Canal from the Naas Road at Inchicore to Brownstown.

2. The proposed new pedestrian footpath will be 2.0m wide and will run parallel and adjacent to a minimum 1.5m cycleway. The cycleway will widen to 2.0m where possible.

3. The provision of public lighting and security CCTV along the entire length of the route.

4. Provision of ducting for Public Lighting, CCTV, 110kV power cables and communication cables together with associated connection and pulling chambers.

5. The provision of public amenity seating and litterbins along the route.

6. Construction of designated fishing points along the route.

7. The construction of access ramps to allow impaired access to and from the route from Park West Avenue, Fonthill Road and the Outer Relief Road. Access will be maintained and improved at Killeen Road and Ninth Lock Road and 12th Lock Road.

8. The provision of toucan (pedestrian and cycle) crossings at Ninth Lock Road and Killeen Road.

9. The provision for future pedestrian bridges at key points along the route to link to future developments on lands to the north of the canal.

10. The provision of upgraded landscaping with native planting.

11.Provision of the appropriate directional signage and markings.

Plans & particulars of the proposed development will be on display from 10th July 2007 until 21st August 2007 at:

South Dublin County Council, County Hall, Tallaght, Dublin 24.
Monday - Friday 9.30 am - 12.45 pm 2.00 pm - 4.30 pm
and
South Dublin County Council. Civica Office, Clondalkin, Dublin 22.
Monday - Friday 9.30 am - 12.45 pm 2.00 pm - 4.00 pm

Submissions or observations with respect to the proposed development dealing with the proper planning and sustainable development of the area, in which the development would be situated may be made in writing to the:

Senior Executive Officer,
Development Department, South Dublin County Council, County Hall, Tallaght, Dublin 24,

Or by email to developdept@sdublincoco.ie

The latest date for the receipt of submissions or observations with regard to this matter is 5.00 pm on Tuesday, 4th September, 2007

It should be noted that the Freedom of Information Acts applies to all records held by South Dublin County Council

Plan:
SCALE 1:500
0 10m 20m

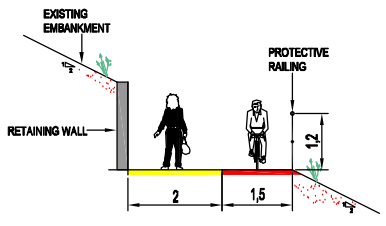

Typical Section showing Access Ramp
Not To Scale

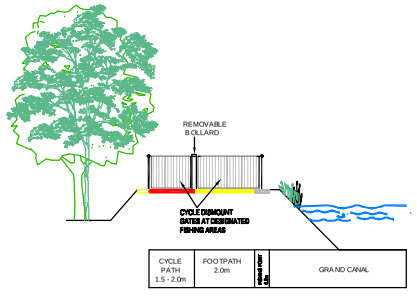

Eleavation showing Designated Fishing Area
Not To Scale

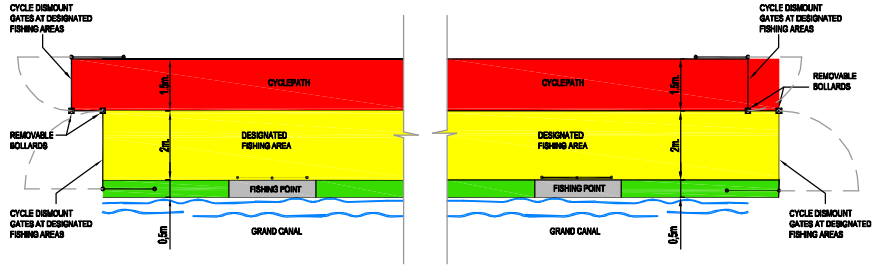

Plan showing Designated Fishing Area
Not To Scale

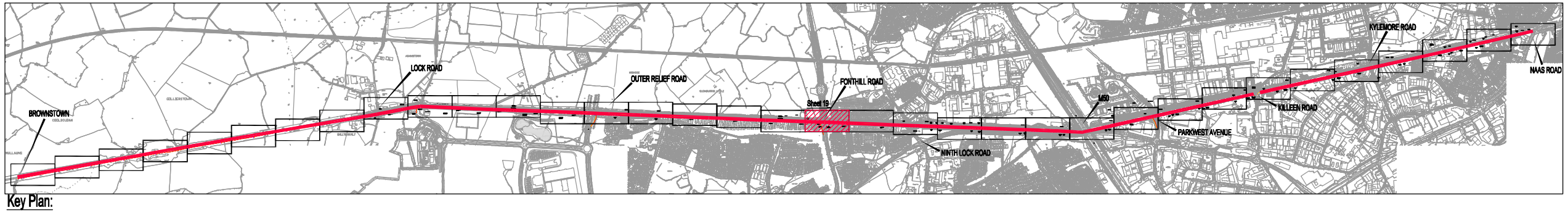

Key Plan:
SCALE : NTS

Client	SOUTH DUBLIN COUNTY COUNCIL
C/O	Director of Economic Development
Project	PROPOSED GREEN PEDESTRIAN AND CYCLE ROUTE ALONG THE GRAND CANAL FROM BROWNSTOWN TO INCHICORE INCORPORATING 110kV DUCTING
Dwg. Title	DETAIL PLANS SHEET 19 OF 35
Drawn By	WDE
Date	JUNE 2007
Checked by	PT
Scale	AS SHOWN
Dwg. No	05_106_219

A1 - COPYRIGHT 2003 ©