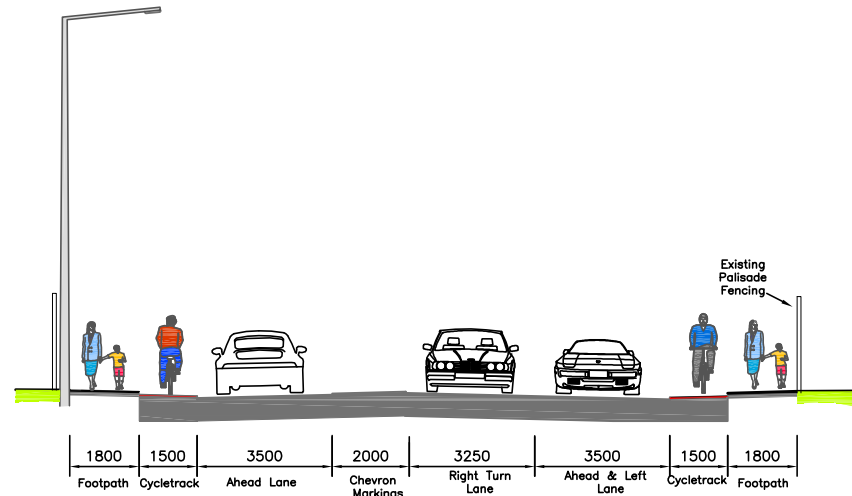
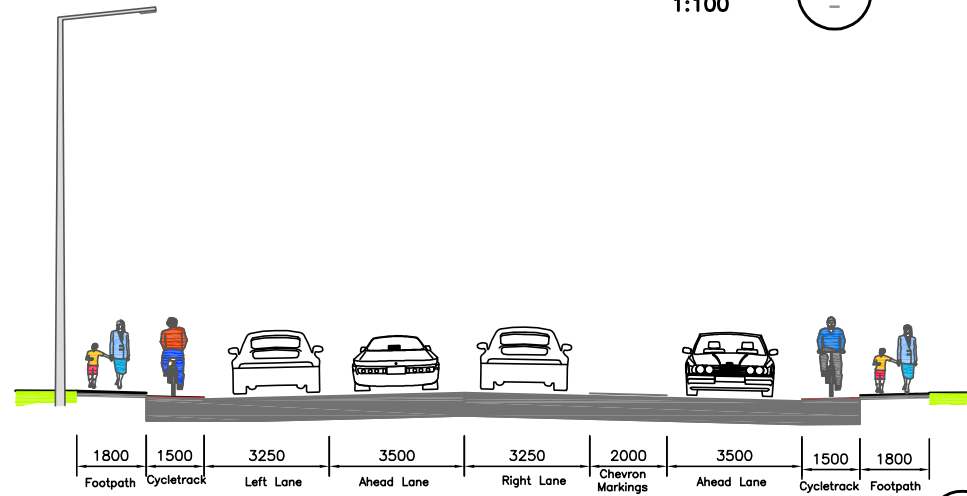


HORIZONTAL ALIGNMENT
SCALE 1:1000

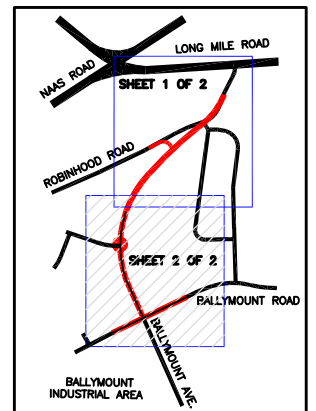


SECTION D
1:100

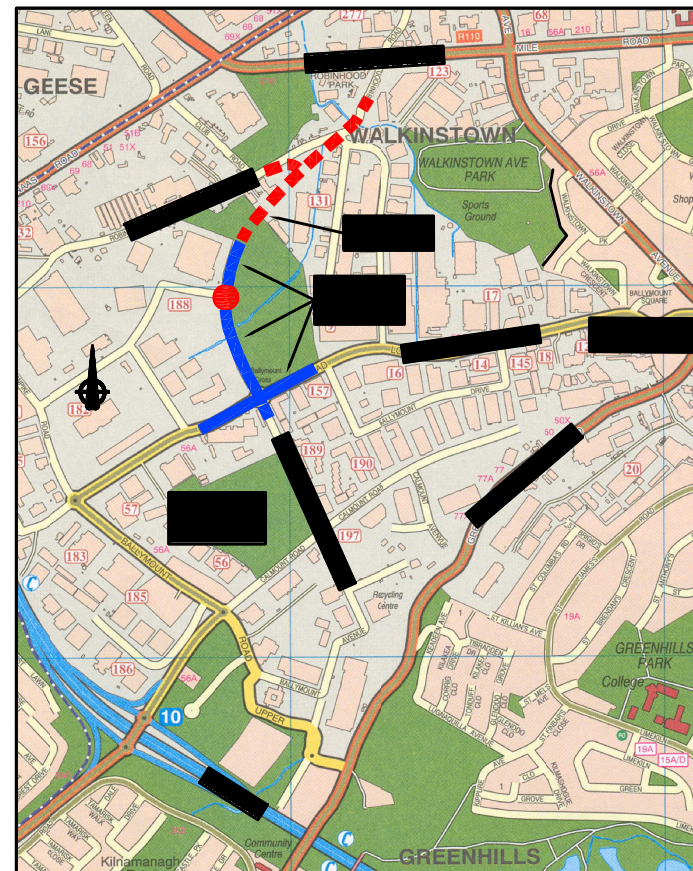


SECTION E
1:100

NOTES
NOTE: These notes apply except where otherwise noted on the drawing or in the specification.
1. Do not scale, use given dimensions.
2. All dimensions in millimeters, unless stated otherwise



KEY PLAN
NOT TO SCALE



LOCATION MAP
NOT TO SCALE

A	09.06.05	ISSUED FOR DISCUSSION	GB
REV.	DATE	DESCRIPTION	APPR.

THE COPYRIGHT OF THIS DRAWING IS THE PROPERTY OF CARROLL & BROWNE CONSULTANTS AND THE DRAWING MAY NOT BE REPRODUCED IN WHOLE OR IN PART, IN ANY FORM, WHETHER BY PHOTOGRAPHY, PHOTOCOPYING OR REPRODUCTION AS A THIRD PARTIAL ARTICLE WITHOUT THE WRITTEN PERMISSION OF CARROLL & BROWNE CONSULTANTS

Carroll & Browne Consultants
Design and Management
18 Western Parkway Business Centre,
Ballymount Drive,
Dublin 12.
Tel: +353-(0)1-4602977
Fax: +353-(0)1-4602980
Email: carrollbrowne@eircom.net

CLIENT
COMHAIRE CHONTAE ÁTHA CLIATH THRAS
SOUTH DUBLIN COUNCIL
ROADS DEPARTMENT

P.A. COFFEY B.E., C.Eng., F.I.E.I.
DIRECTOR OF TRANSPORTATION AND COUNTY ENGINEER
J.F. McLOUGHLIN B.E., C.Eng., F.I.E.I.
SENIOR ENGINEER ROAD DESIGN

JOB TITLE **ROBINHOOD/BALLYMOUNT RECONFIGURATION (2 OF 2)**
DRAWING TITLE **PART B - PUBLIC DISPLAY PUBLIC CONSULTATION**

DRAWN	SMN	JOB NR.	DRG.NR.	REV.
CHECKED	GB	1142	402	
APPROVED	NC	STATUS		
SCALE	AS SHOWN	FOR DISCUSSION		
DATE	08.06.05			