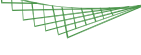




COMHAIRE CHONTAE ALTA GLIAITH THEAS  
SOUTH DUBLIN COUNTY COUNCIL



# PROPOSED GREEN PEDESTRIAN AND CYCLE ROUTE ALONG THE GRAND CANAL FROM BROWNSTOWN TO INCHICORE INCORPORATING 110KV DUCTING



CLIFTON SCANNELL EMERSON ASSOCIATES  
Consulting Engineers  
Scannell Lodge, Southdown Ave, Blackrock, Co. Dublin, Ireland.  
Tel: +353 (0)1 288 5000 Fax: +353 (0)1 288 3488 Email: info@csa.ie




**Comhairle Comrae Alta Gliaith Theas**  
South Dublin County Council  
Planning & Development Act 2000  
Display of proposed development for public comment  
Proposed Green and Pedestrian Cycle Route along the Grand Canal from Brownstown to Inchicore incorporating 110KV Ducting  
Pursuant to the requirements of the above, notice is hereby given of the proposed construction by South Dublin County Council of the above scheme.

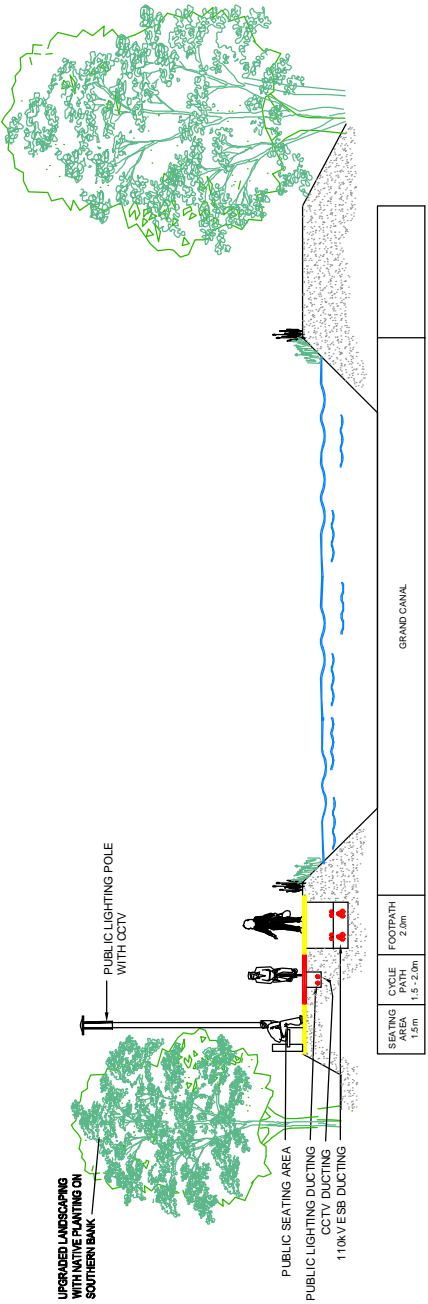
The proposed works will comprise of the following:

1. The construction of 11,015 m of pedestrian and openway along the southern length of the Grand Canal from the Irish River at Inchicore to Brownstown.
2. The proposed new pedestrian footpath will be 2.0m wide and will run parallel and adjacent to a minimum 1.5m openway. The openway will widen to 2.0m where possible.
3. The provision of public lighting and security CCTV along the entire length of the route.
4. Provision of ducting for Public Lighting, CCTV, 110KV power cables and communication cables together with associated connections and piling constraints.
5. The provision of public amenity seating and planters along the route.
6. Construction of designated fishing points along the route.
7. The construction of access ramps to allow impaired access to and from the route from Park West Road and Math Lock Road and 12th Lock Road.
8. The provision of busan (pedestrian and cycle) crossings at 12th Lock Road and Killreen Road.
9. The provision for future pedestrian bridges at key points along the route to link to future developments on lands to the north of the canal.
10. The provision of upgraded landscaping with native planting.
11. Provision of the appropriate directional signage and markings.

Plans & particulars of the proposed development will be on display from 10th July 2007 until 21st August 2007 at:  
South Dublin County Council, County Hall, Tallaght, Dublin 24.  
Monday - Friday 8.30 am - 12.45 pm 2.00 pm - 4.30 pm  
and  
South Dublin County Council, Civic Office, Condonkilleen, Dublin 22.  
Monday - Friday 8.30 am - 12.45 pm 2.00 pm - 4.00 pm  
Submissions or observations with regard to the proposed development dealing with the proper planning and sustainable development of the area, in which the development would be situated may be made in writing to the:  
Senior Executive Officer,  
Development Department, South Dublin County Council, County Hall, Tallaght, Dublin 24,  
Or by email to [development@sdcc.dubnoco.ie](mailto:development@sdcc.dubnoco.ie)  
The latest date for the receipt of submissions or observations with regard to this matter is 5.00 pm on Tuesday, 4th September, 2007  
It should be noted that the Freedom of Information Acts applies to all records held by South Dublin County Council



INDICATIVE VIEW OF GREEN ROUTE



Typical Cross Section showing Green Pedestrian and Cycle Route  
Incorporating Electrical, Security and Public Lighting Infrastructure

Not To Scale

Client	SOUTH DUBLIN COUNTY COUNCIL
SO	Director of Economic Development
Project	PROPOSED GREEN PEDESTRIAN AND CYCLE ROUTE ALONG THE GRAND CANAL FROM BROWNSTOWN TO INCHICORE INCORPORATING 110KV DUCTING
Date	JUNE 2007
Drawn By	WDE
Checked By	PT
Scale	AS SHOWN
Doc. No.	05_106_230

## PUBLIC DISPLAY - SHEET 1 OF 1