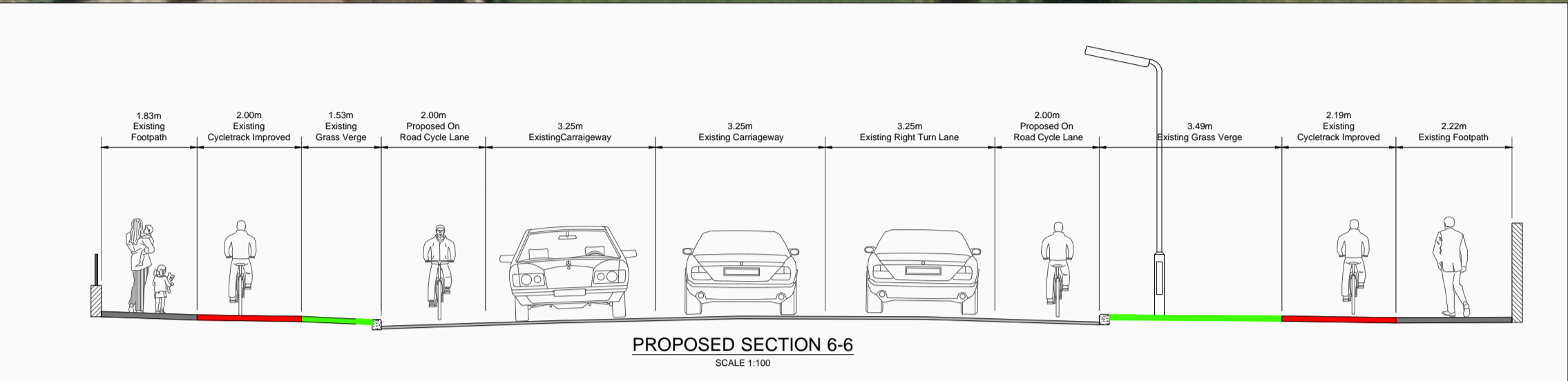
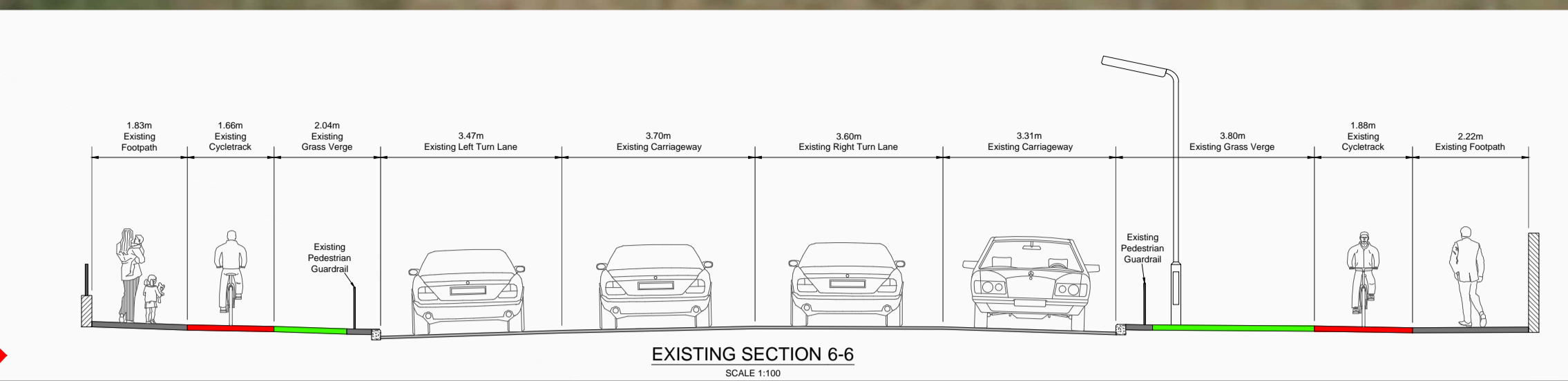


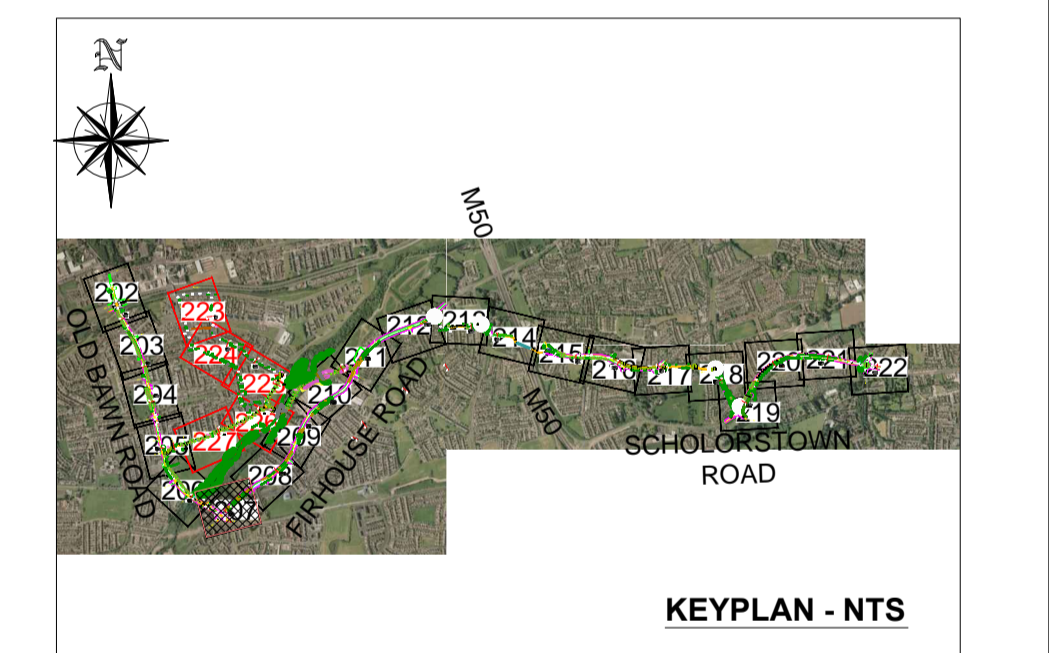


DODDER VALLEY PARK



LEGEND:

- PROPOSED MANDATORY CYCLE LANE (ON ROAD)
- PROPOSED ADVISORY CYCLE LANE (ON ROAD)
- PROPOSED RED COLOURED SURFACING
- PROPOSED RAISED CYCLE TRACK /OFF ROAD CYCLETRACK
- RAISED CYCLE TRACK /OFF ROAD CYCLETRACK UPGRADE AS REQUIRED
- PROPOSED VEHICLE WEAVING AREA
- PROPOSED FOOTPATH OR PROPOSED FOOTPATH IMPROVEMENT AS REQUIRED
- PROPOSED GRASS VERGE
- PROPOSED CARRIAGEWAY REALIGNMENT
- PROPOSED CYCLE RAMPS
- PROPOSED SHARED AREA
- EXISTING SHARED AREA
- PROPOSED WIDE SHARED STREET
- PROPOSED CCTV LOCATION
- PROPOSED PUBLIC LIGHTING LOCATION
- RETAINED TREES
- NEW TREES, LIME
- NEW TREES, BIRCH
- NEW TREES, HORNBEAM
- NEW TREES, OAK
- NEW TREES, NORWAY MAPLE
- NEW TREES, ASH
- NEW TREES, FIELD MAPLE
- EXISTING WOODLAND
- PROPOSED ORNAMENTAL PLANTING
- PROPOSED GROUNDCOVER PLANTING, SHRUBS AND PERENNIALS
- PROPOSED SCREEN PLANTING
- PROPOSED PLANTING AT SCULPTURE, GRASSES AND PERENNIALS
- EXISTING HEDGEROW TO BE RETAINED
- EXISTING GRASS AREAS INDICATED
- SCULPTURE, MAIN
- SCULPTURE, ROUTE INDICATOR
- SCULPTURE, RIVER



Revision	Description	Initials	Date

CLIFTON SCANNELL EMERSON ASSOCIATES
 Consulting Engineers
 Seafort Lodge, Castledawson Ave, Blackrock, Co. Dublin, Ireland.
 Tel. +353 (0)1 288 5006 Fax. +353 (0)1 283 3486 Email. info@cseae.ie

Architect	N/A		
Client	South Dublin County Council (SDCC) & National Transport Authority (NTA)		
Project	Tallaght to Ballyboden Cycle Route Submission Stage		
Dwg. Title	Proposed Scheme Layout Sheet 6 of 26		
Drawn By	PW	Date	June 2012
Checked by	RG	Scale	1:500 @ A1
Dwg. No.	12_098_207		

CLIFTON SCANNELL EMERSON ASSOCIATES

Drawing Status
PART 8

Date
 Aug 2012

Issued By
 CSEA