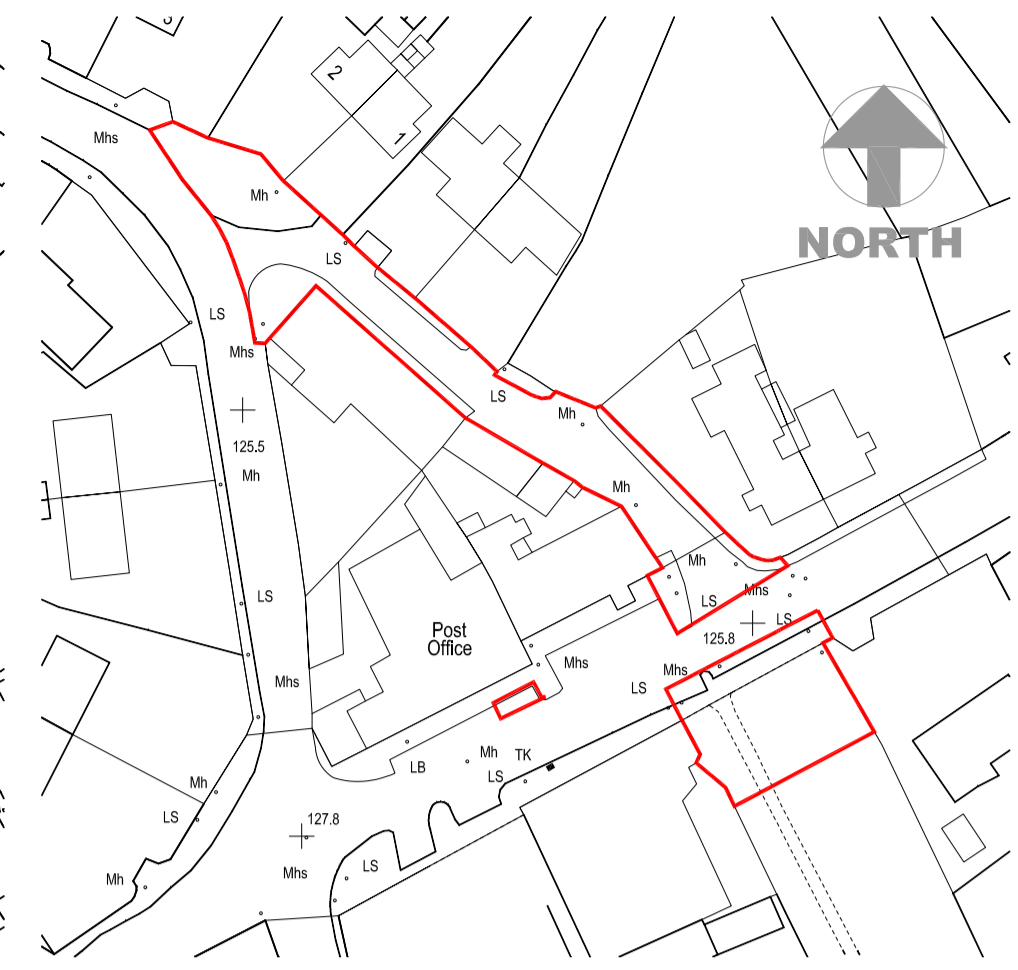
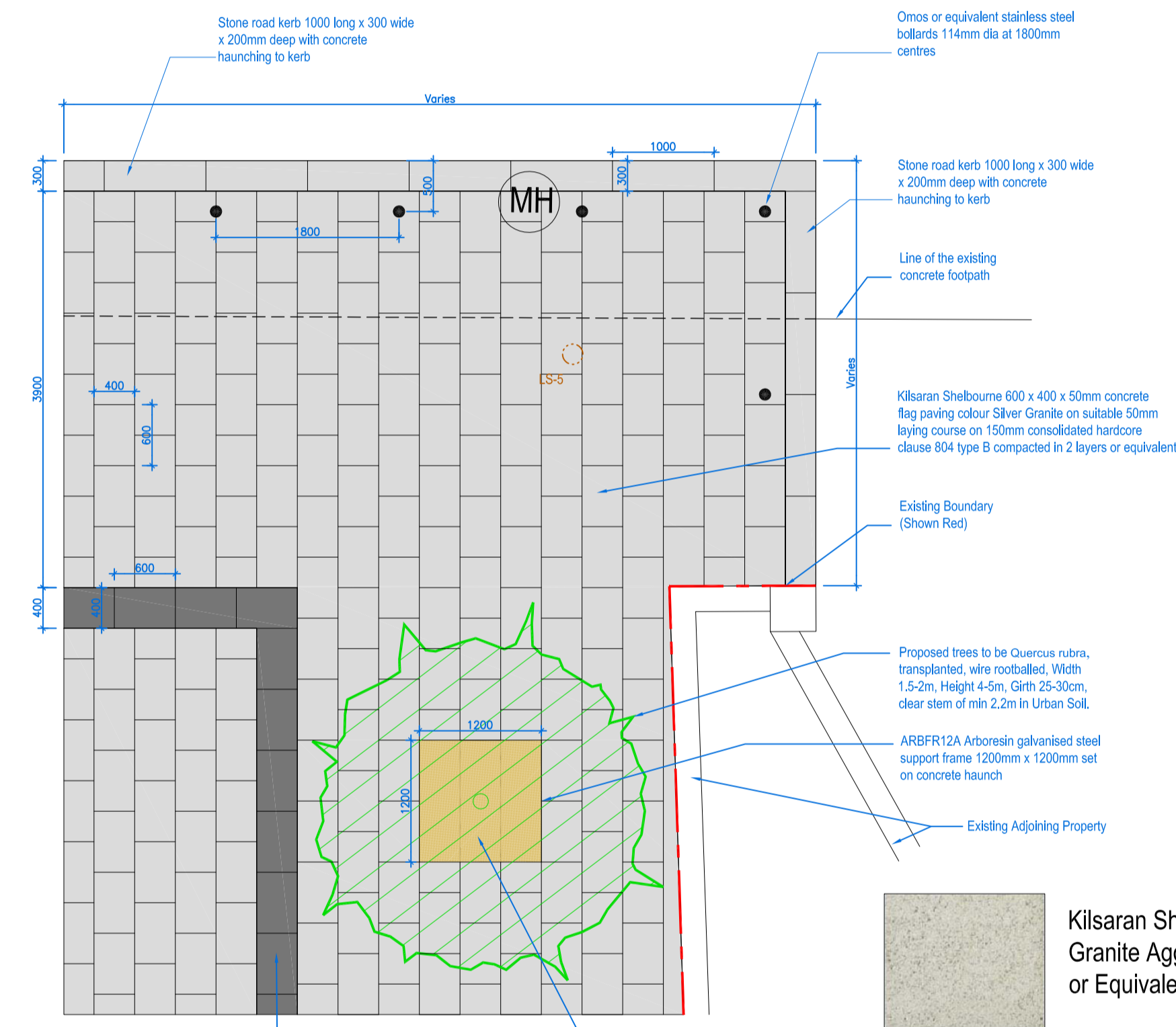


01 SITE LOCATION MAP
P8 1:2000 OSI MAPS - 3388-25



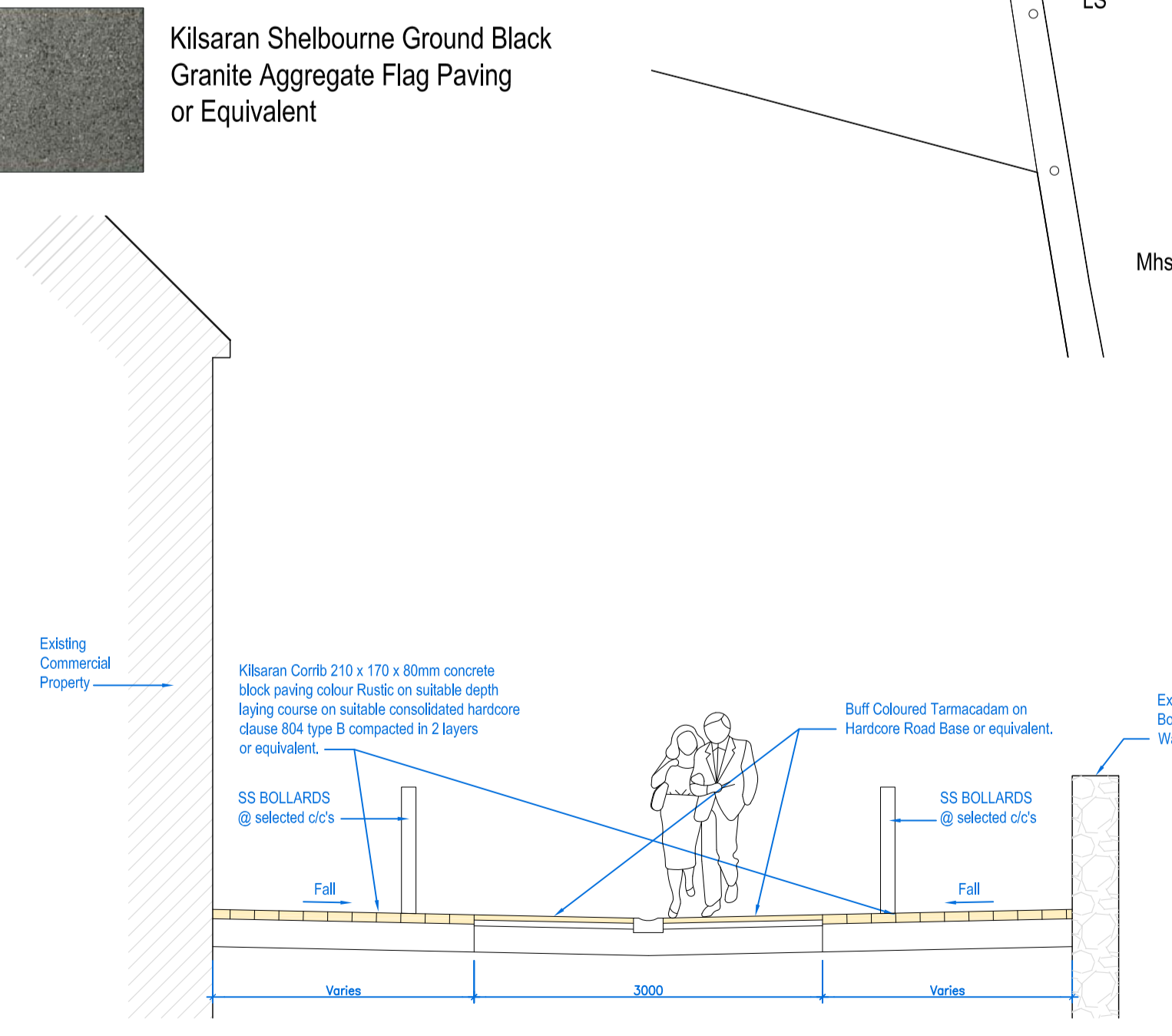
01 EXISTING SITE MAP
P8 1:1000 OSI MAPS - 3388-25



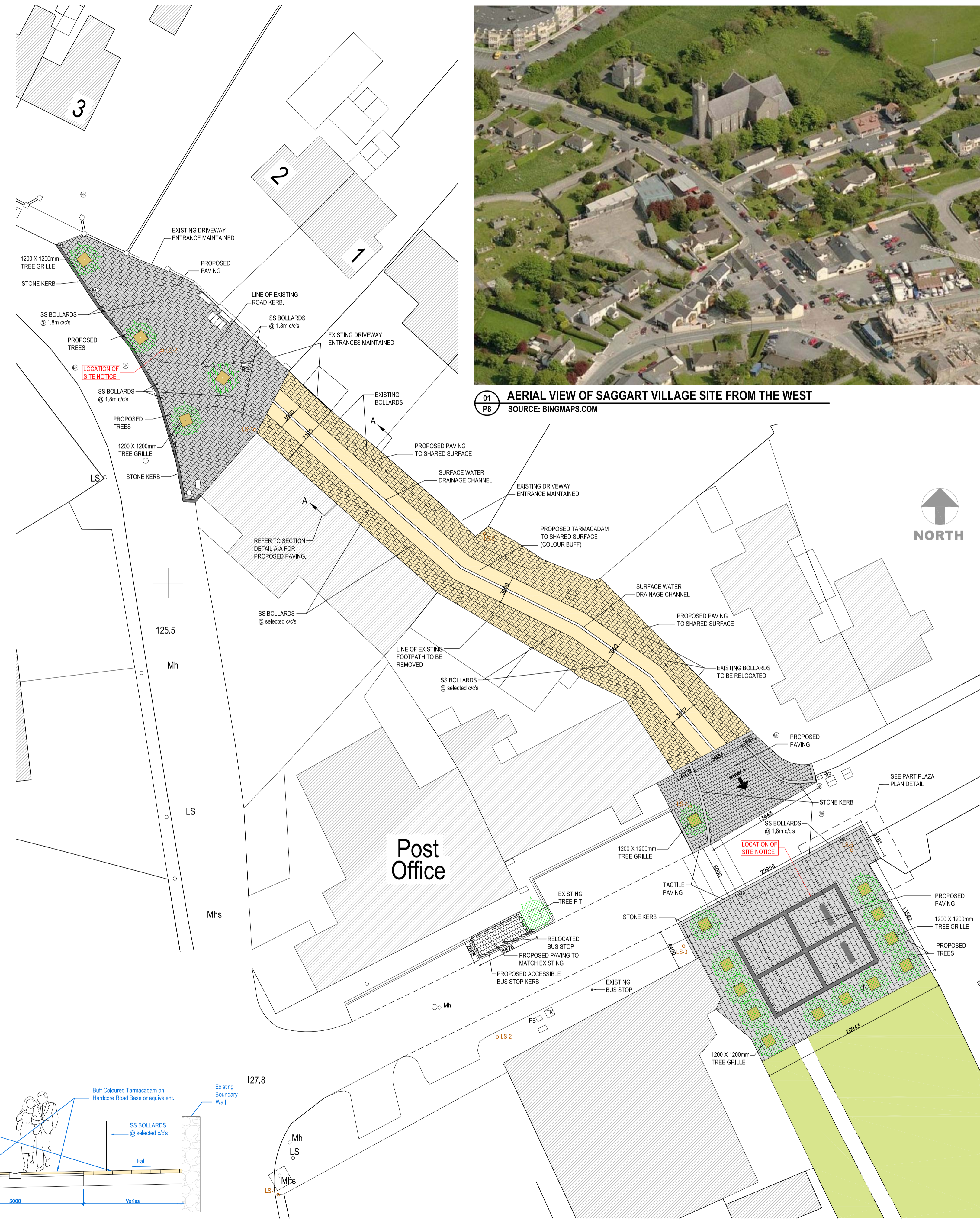
01 PART PUBLIC PLAZA PAVING PLAN DETAIL
P8 1:50



01 VILLAGE PLAZA PERSPECTIVE VIEW 1
P8 NTS



02 PROPOSED STREET CROSS SECTION A-A
P8 1:50



01 VILLAGE PROJECT PLAN
P8 1:250



01 AERIAL VIEW OF SAGGART VILLAGE SITE FROM THE WEST
P8 SOURCE: BINGMAPS.COM