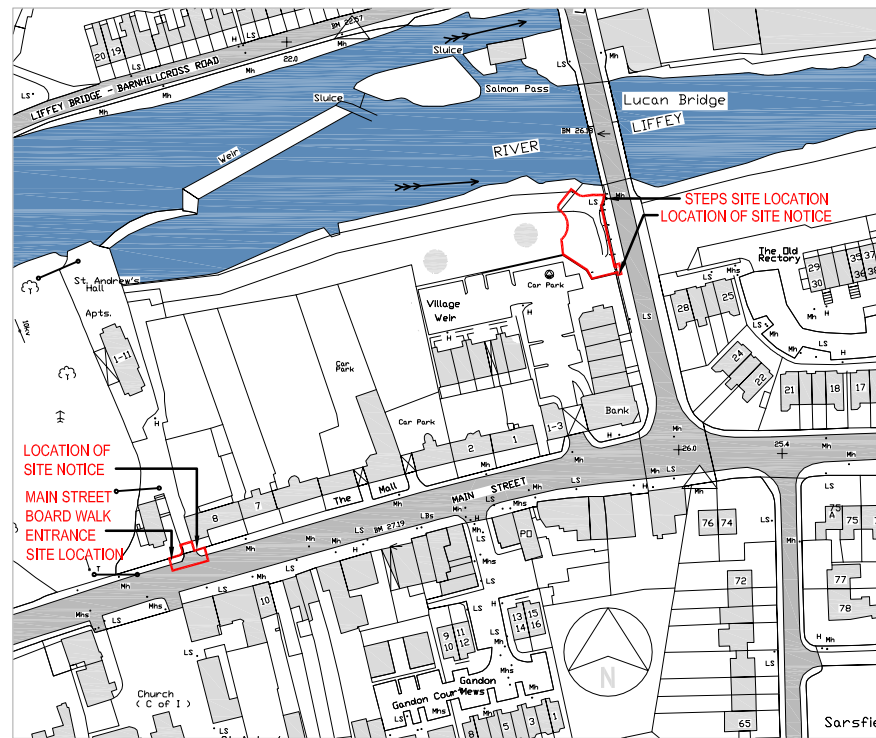
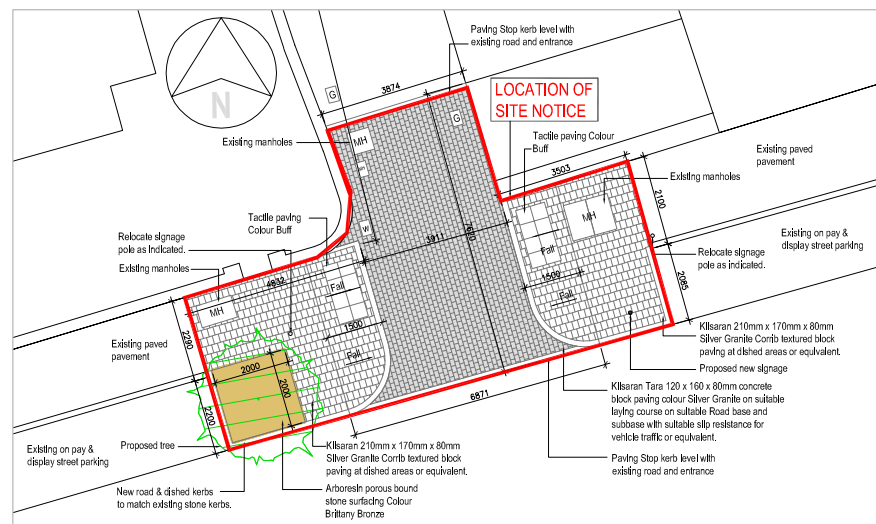


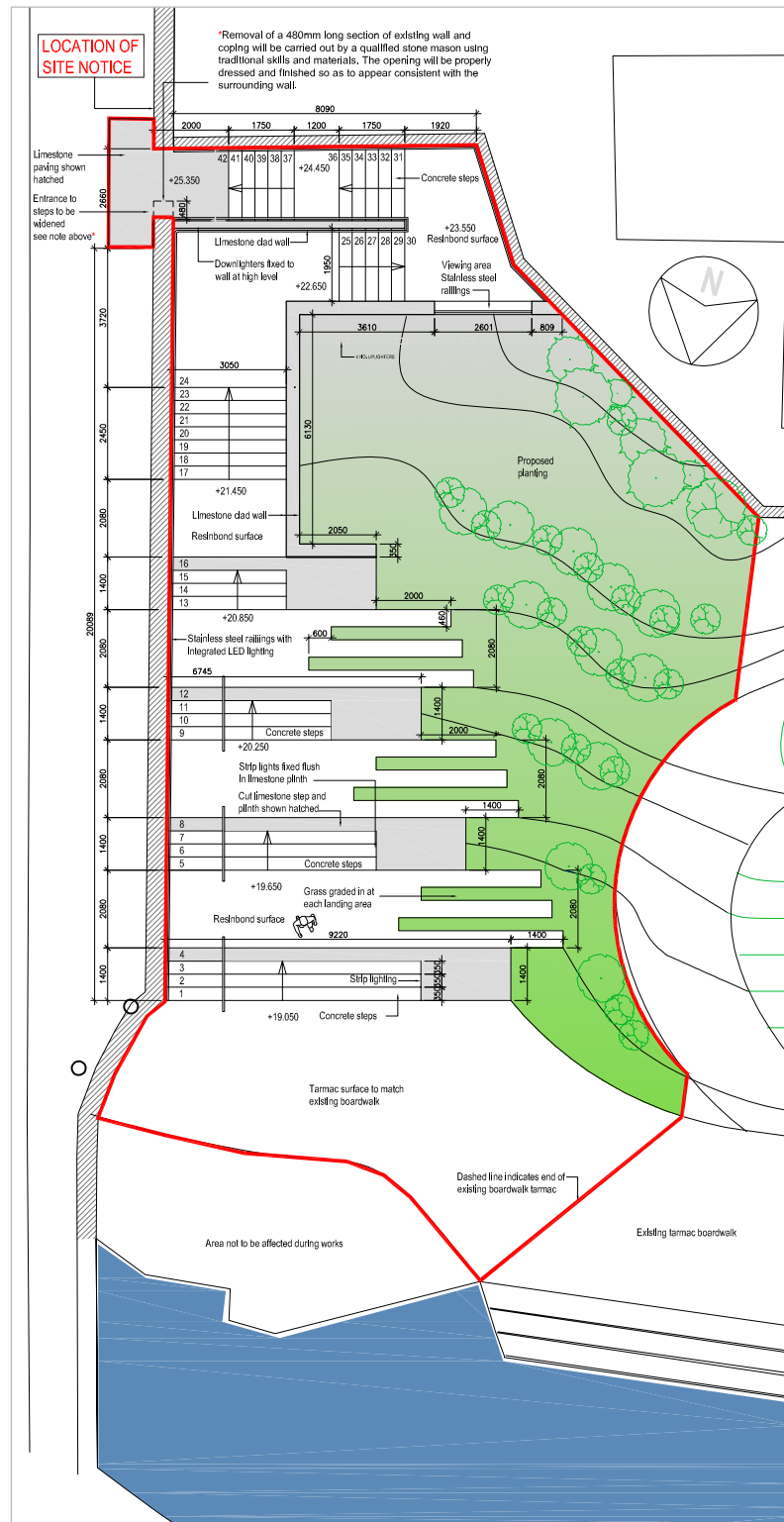
EXISTING STEPS PLAN & SURVEY
SCALE 1:200



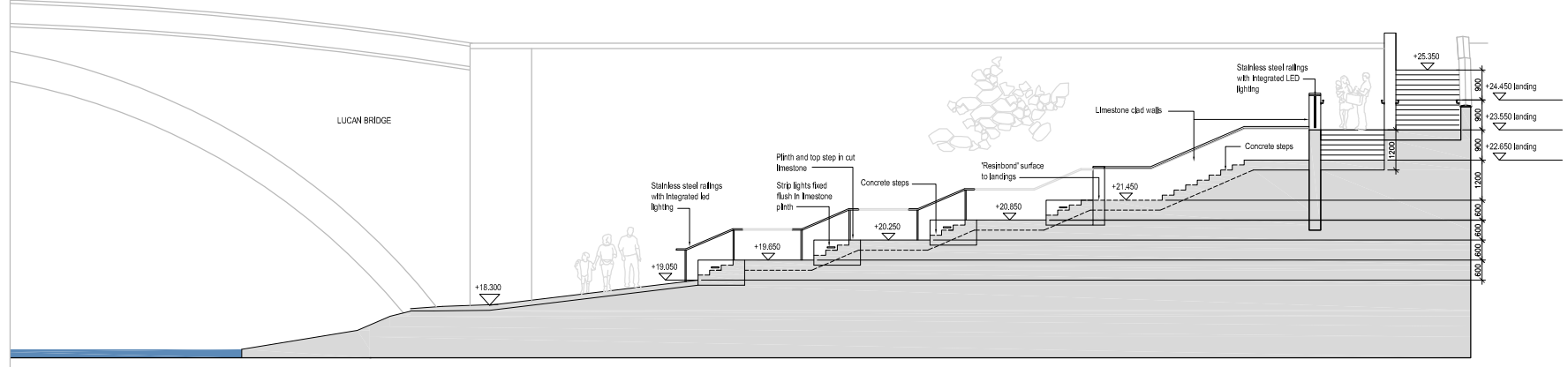
LOCATION PLAN
SCALE 1:1250




PROPOSED ENTRANCE TO BOARDWALK AT MAIN STREET
SCALE 1:100



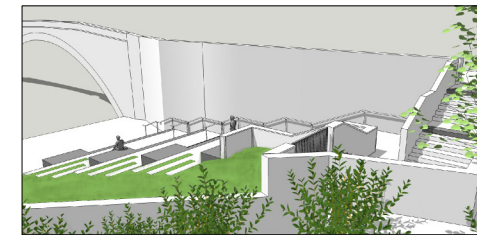
PROPOSED STEPS PLAN
SCALE 1:100



PROPOSED SECTION 2
SCALE 1:100

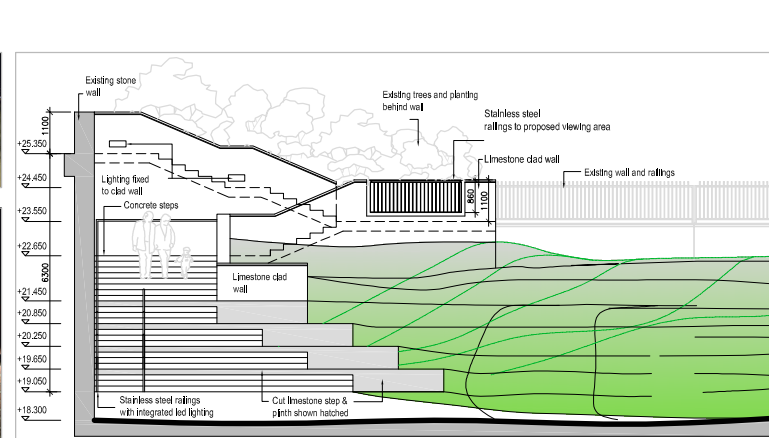



CONCEPT SKETCH OF STEPS



Grass graded into landing of resin bonded surface

CONCEPT SKETCHES OF STEPS



PROPOSED SECTION 1
SCALE 1:100



EXISTING PHOTOS OF STEPS