



COMHAIRLE CHONTAE ATHA CLATH THEAS  
SOUTH DUBLIN COUNTY COUNCIL



# PROPOSED GREEN PEDESTRIAN AND CYCLE ROUTE ALONG THE GRAND CANAL FROM 12th LOCK TO INCHICORE INCORPORATING 110KV DUCTING






PUBLIC DISPLAY - SHEET 12 OF 27



CLIFTON SCANNELL EMERSON ASSOCIATES  
Consulting Engineers  
Sneeky Lodge, Castlehaven Ave., Ballyhenry, Co. Dublin, Ireland.  
Tel: +353 (0)1 283 5006 Fax: +353 (0)1 283 5969 Email: info@csela.ie



**Legend :**

-  Proposed Footpath
-  Proposed cyclepath
-  Proposed Public Lighting
-  Proposed CCTV
-  Proposed Public Seating

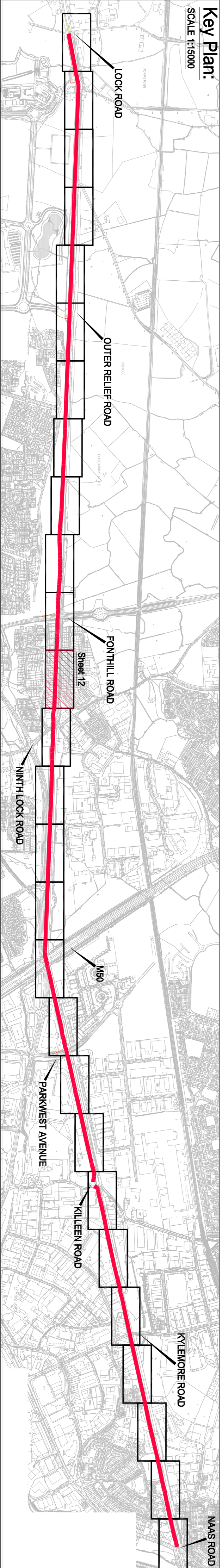
Comhairle Contae Atha Clath Theas  
South Dublin County Council

Planning & Development Act 2000  
Planning & Development Regulations 2001/2003 (Part 13 Procedure)  
Display of proposed development for public comment  
Proposed Green and Pedestrian Cycle Route along the Grand Canal from 12th Lock to Inchicore incorporating 110KV Ducting  
Pursuant to the requirements of the above, notice is hereby given of the proposed construction by South Dublin County Council of the above scheme.

The proposed works will comprise of the following:

1. The construction of 8450 m of pedestrian and cycleway along the southern towpath of the Grand Canal from the 12th lock at Inchicore to 12th Lock Road at Grange Castle.
2. The proposed new pedestrian facility will be 2.0m wide and will run parallel and adjacent to a minimum 1.5m cycleway. The cycleway will widen to 2.0m where possible.
3. The provision of public lighting and security CCTV along the entire length of the route.
4. Provision of ducting for Public Lighting, CCTV, 110KV power cables and communication cables together with associated connections and pulling chambers.
5. The provision of public amenity seating and litterbins along the route.
6. Construction of designated seating points along the route.
7. The construction of access ramps to allow impaired access to and from the route from Park West Avenue, Frontal Road and the Outer Relief Road. Access will be maintained and improved at Kilsen Road and 12th Lock Road and 12th Lock Road.
8. The provision of buscan (pedestrian and cycle) crossings at 12th Lock Road and Kilsen Road.
9. The provision for future pedestrian bridges at key points along the route to link to future developments on lands to the north of the canal.
10. The provision of upgraded landscaping with native planting.
11. Provision of the appropriate directional signage and markings.

Plans & particulars of the proposed development will be on display from 17th May 2007 until 4th June 2007 at:  
South Dublin County Council, County Hall, Tallaght, Dublin 24.  
Monday - Friday 9.30 am - 12.45 pm 2.00 pm - 4.30 pm  
and  
South Dublin County Council, Orla O'Leary, Condonell, Dublin 22.  
Monday - Friday 9.30 am - 12.45 pm 2.00 pm - 4.00 pm  
Submitters or observations with respect to the proposed development (dealing with the proper planning and sustainable development of the area, in which the development would be situated) may be made in writing to the:  
Senior Executive Officer,  
Development Department, South Dublin County Council, County Hall, Tallaght, Dublin 24,  
Or by email to: mehl@sdcc.ie  
The base date for the receipt of submissions or observations with regard to the matter is 5.00 pm on Thursday, 28th June 2007.  
It should be noted that the Freedom of Information Acts applies to all records held by South Dublin County Council.



Plan:  
SCALE 1:500  
0 10m 20m

|             |   |        |                |
|-------------|---|--------|----------------|
| Client:     | SOUTH DUBLIN COUNTY COUNCIL   |        |                |
| CD:         | Director of Economic Development  |        |                |
| Project:    | PROPOSED GREEN PEDESTRIAN AND CYCLE ROUTE ALONG THE GRAND CANAL FROM 12th LOCK TO INCHICORE INCORPORATING 110KV DUCTING |        |                |
| Drawn By:   | LT  | Date:  | MAY 2007       |
| Checked by: | PT  | Scale: | 1:500/AS SHOWN |
| Draw No:    | 05_106_212  |        |                |